

Wind Events & Home Losses










963,269 mi² X

Wildfire Damage in California (2017)

- Wildfire
- Damage Claims



4 fires (0.04%)
\$10.7 billion in damage claims (91%)

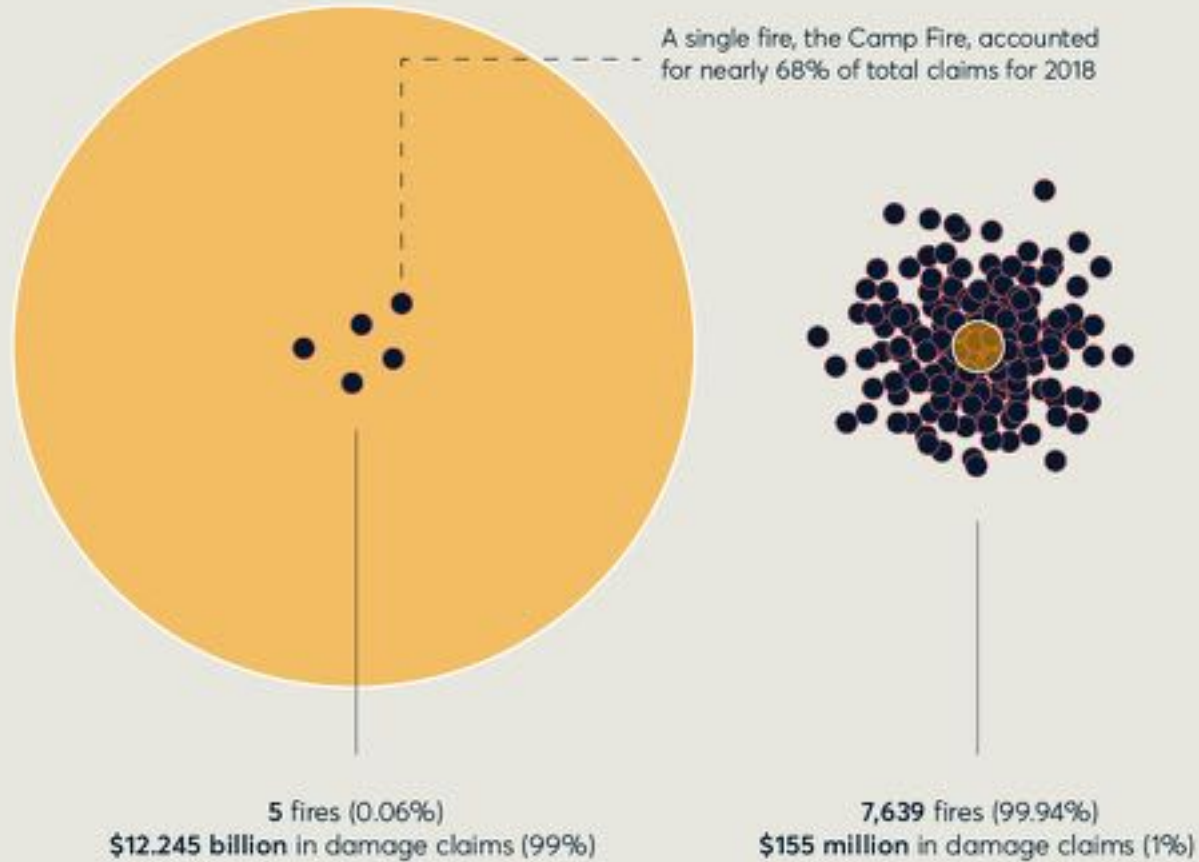


9,270 fires (99.96%)
\$1.09 billion in damage claims (9%)

SOURCE: CALIFORNIA DEPARTMENT OF INSURANCE,
CALIFORNIA DEPARTMENT OF FORESTRY AND FIRE PROTECTION

Wildfire Damage in California (2018)

- Wildfire
- Damage Claims

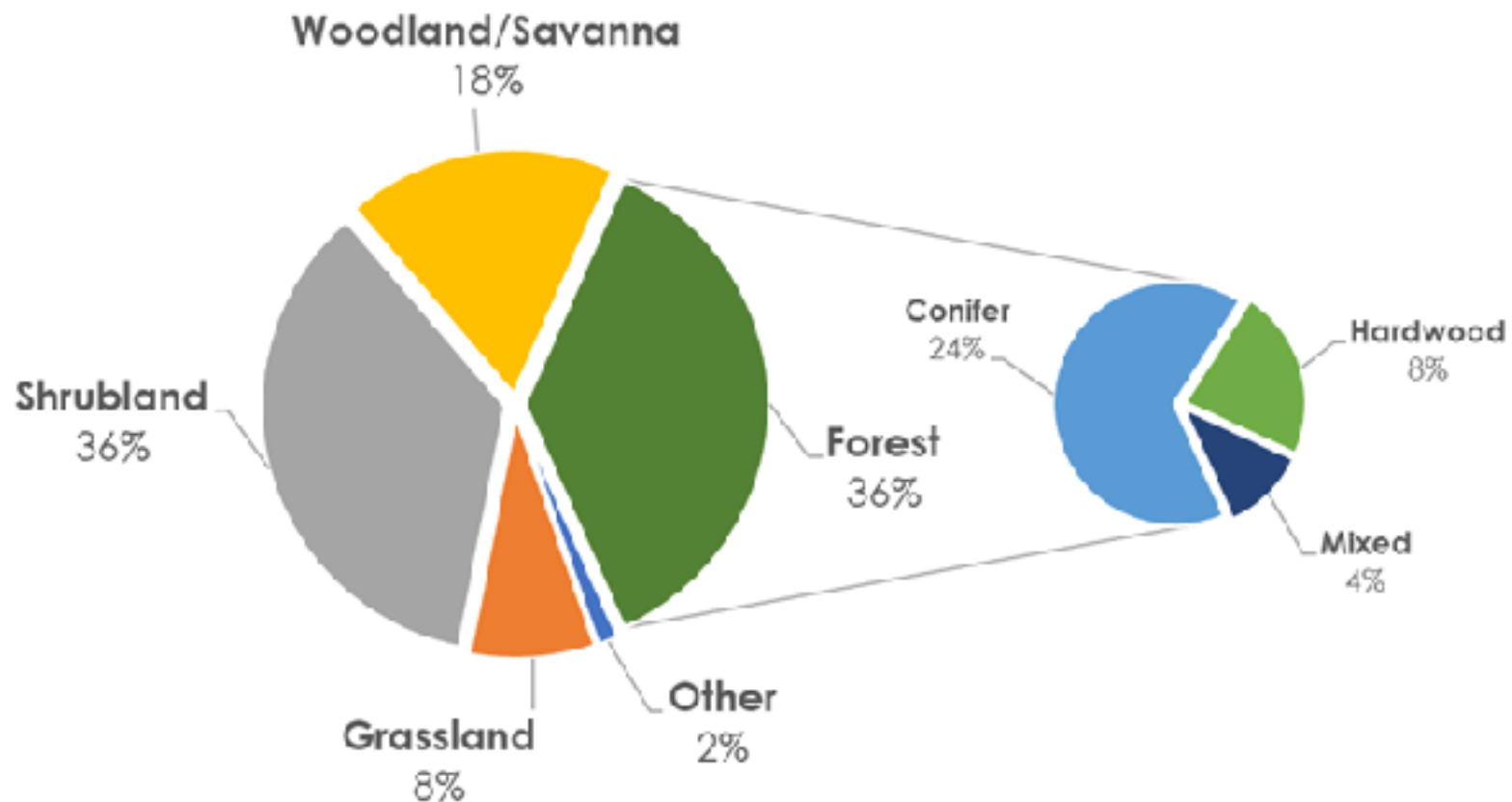


SOURCE: CALIFORNIA DEPARTMENT OF INSURANCE,
CALIFORNIA DEPARTMENT OF FORESTRY AND FIRE PROTECTION



Type	Acres	% of Total
Shrubland	444584	57.3
Agricultural	124326	16.0
Grassland	109346	14.1
Forest	75419	9.7
Urban	12511	1.6
Other	5798	0.7
Woodland	2975	0.4
Wetland	577	0.1

Total Burned Acreage in California (2020) by Vegetation Type



CALVEG dataset crosswalked with the California Wildlife Habitat Relationship classification system used to determine vegetation types within wildfire perimeters (obtained from the National Interagency Fire Center, Sept. 8, 2020). Habitat types then clustered into broader groupings (forest, grassland, etc). Contact Bryant Baker, Los Padres ForestWatch for more information: bryant@lpfw.org.