


Wildfire Policy Development & Land Use

Palmer Mason,
Senior Policy Advisor

Hilary Foote,
Farm & Forest Specialist



Senate Committee on
Natural Resources and Wildfire
Recovery

March 10, 2021

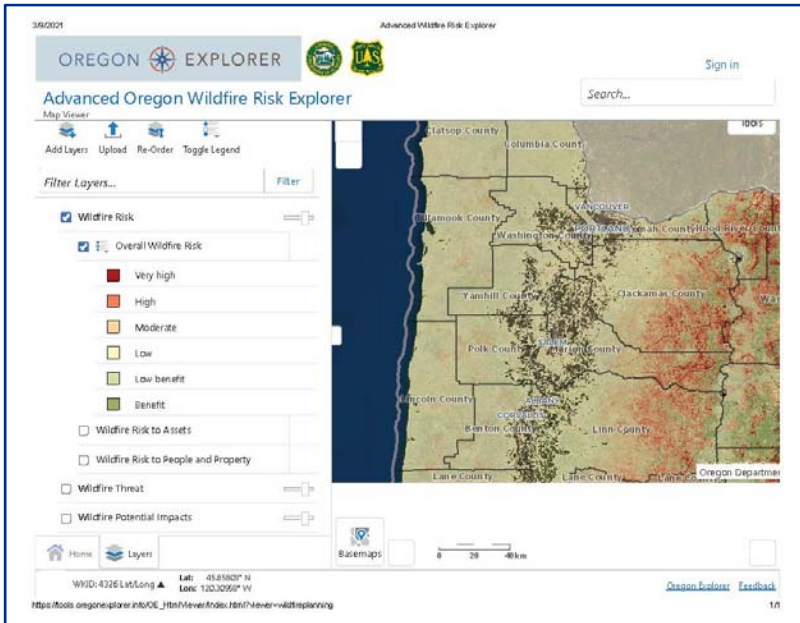
Oregon's Planning Goal 7: Areas Subject to Natural Hazards

- Natural Hazards Mitigation Plans (NHMPs)
- Comprehensive Plans
- Land Use Ordinances & Zoning Maps



*2016 Greater Bend Community
Wildfire Protection Plan*



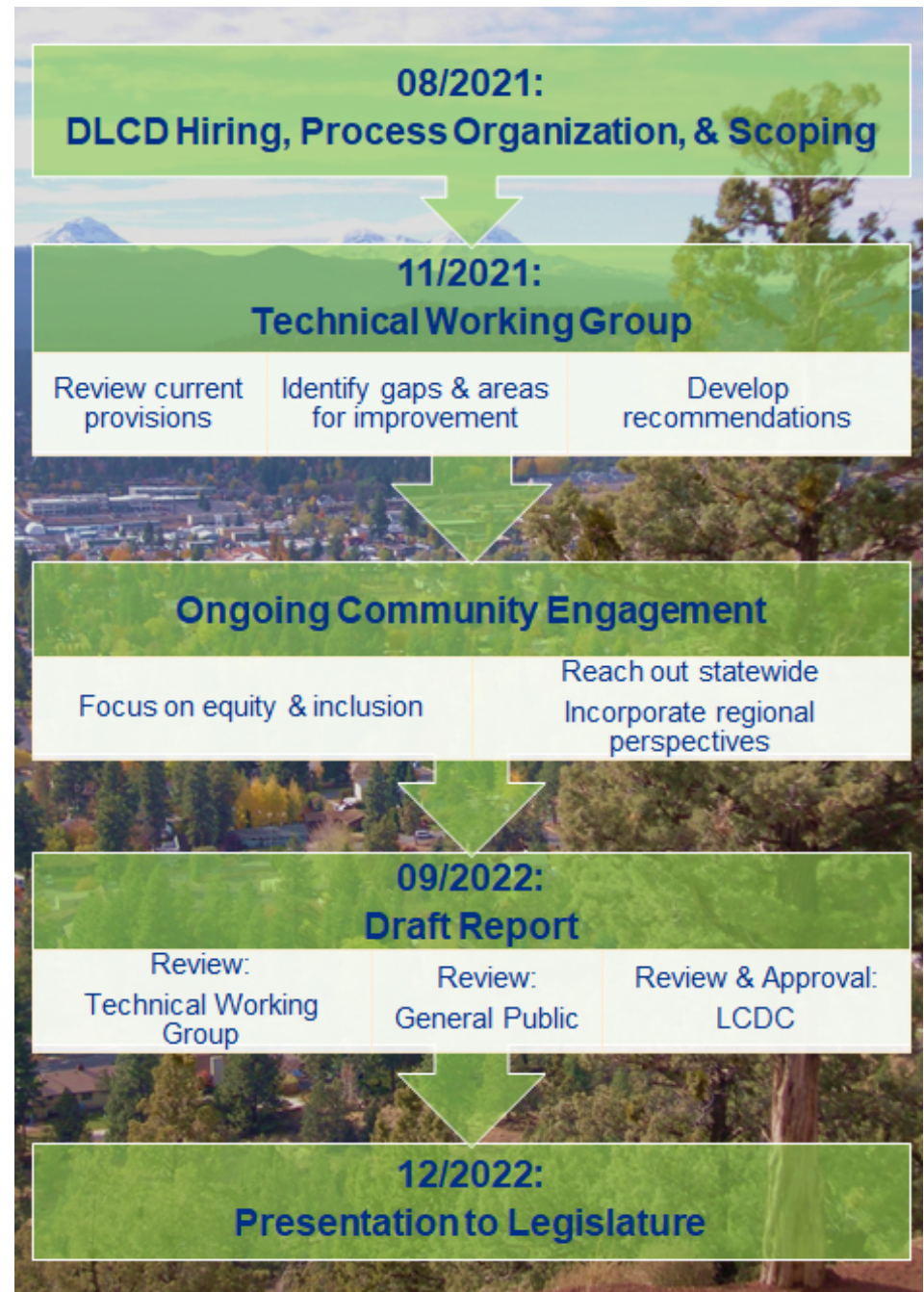


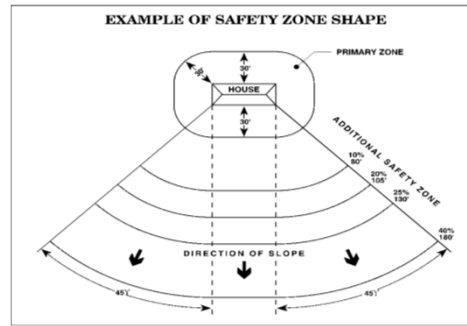
Wildfire Resiliency: Considerations & Issues

- Scale & frequency of mapping (alignment with federal requirements for mitigation dollars)
- Risk level methodology
- Integration with local land use
 - Density & clustering
 - Defensible space & building code standards
 - Access for emergency vehicles & safe evacuation routes
 - Water supply for suppression



SB 248 -1 Amendment





DLCD
Department of
Land Conservation
& Development

Palmer Mason, Senior Policy Analyst
Hilary Foote, Farm & Forest Specialist
March 10, 2021

