




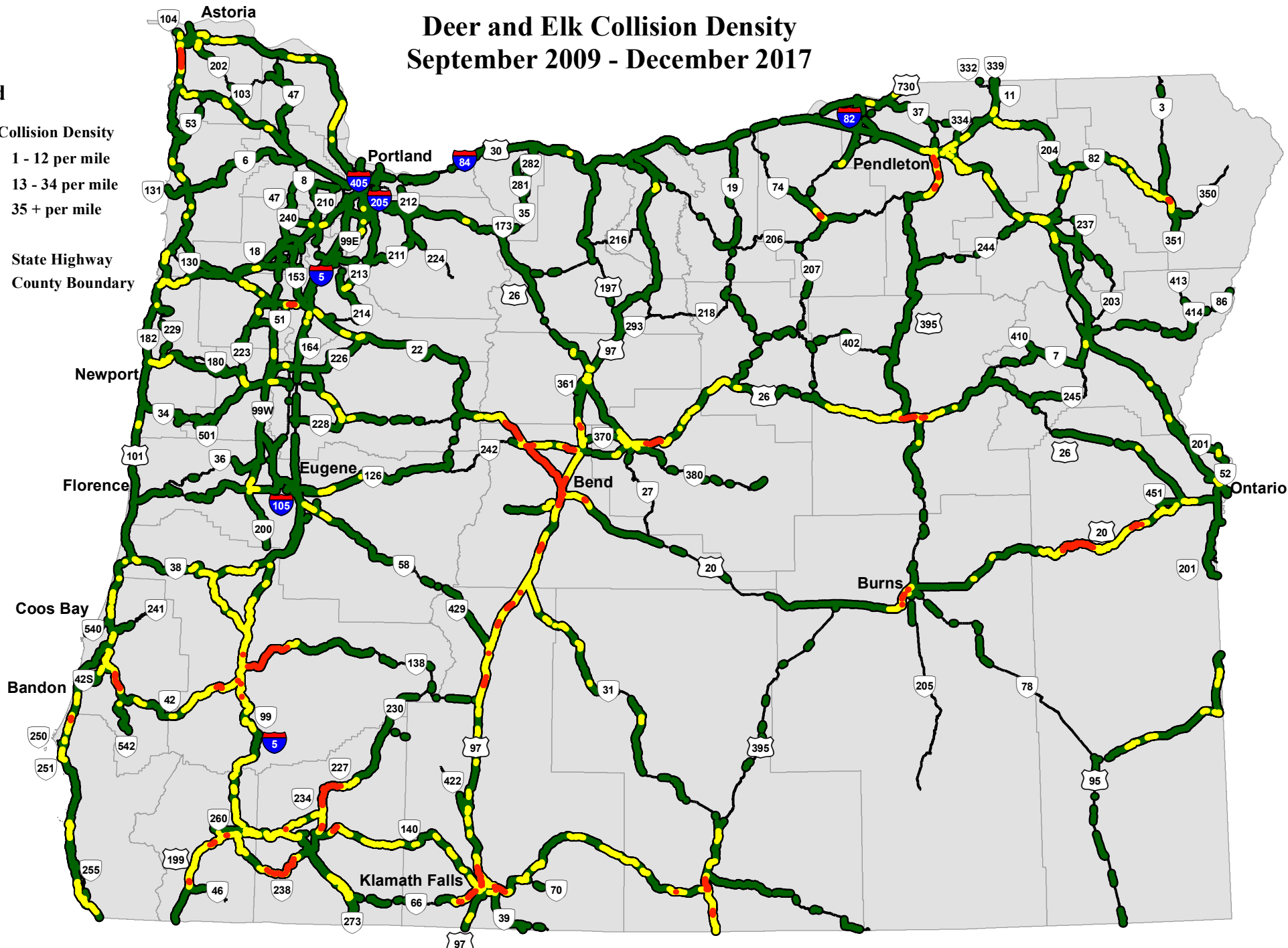
Deer and Elk Collision Density September 2009 - December 2017

Legend


Wildlife Collision Density

-  1 - 12 per mile
-  13 - 34 per mile
-  35 + per mile

-  State Highway
-  County Boundary



The deer- and elk-vehicle collision data used to calculate the collision density were supplied by the Oregon Department of Transportation maintenance dispatch. The records date from September 2009 through December 2017. The density (in collisions per mile) is the quotient of the number of struck animals reported within a 1 mile radius and the calculated mileage of state highways residing within that same radius overlain on the state highway system.



DISCLAIMER: This product is for informational purposes and may not be suitable for legal, engineering, or surveying purposes. Users of this product should review and consult the primary data sources to determine the usability of the information. Conclusions drawn from this information are the responsibility of the user.

OTD Produced by ODOT - GIS Unit
(503) 986-3154 - MARCH 2018