

SAVE OUR SUPPLY



Potential Impacts of not replacing the Big Creek Dams

Community & Human

- More than **10,000 year-round residents** (in Newport's 6000 households) and 2.5 million tourists could be without a public water supply for at least one year
- Almost **7,500 jobs** would be significantly impacted or lost, reducing income for citizens in the region
- There is potential for **loss of life**
- The City's **health care facilities** and many **businesses** may be unable to operate without water
- Seniors and families** may not be able to remain in their homes long-term

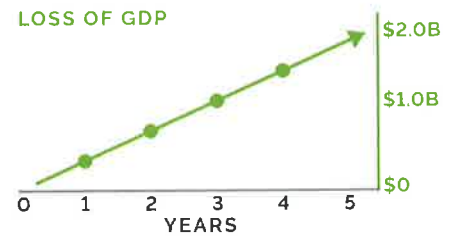
Environmental

Crucial infrastructure, property and land would be at risk of being heavily disturbed or destroyed.



Economic

The economic impact of a water supply loss will only continue to grow over time.



Project Projections

Estimated Costs

The City has an opportunity to combine local, state and federal resources to complete the dam project, while minimizing the tax burden on Newport citizens.

| EXPENSE | COST RANGE |
|---|-----------------|
| Dam solution implementation (construction of new dam and decommissioning existing dams) | \$32-39M |
| New access roads, ecological restoration, other necessary amenities and infrastructure | \$7-8.5M |
| Watershed restoration at Big Creek | \$1-1.5M |
| Design and construction contingencies | \$21-26M |
| Total Costs | \$61-75M |

Estimated Timeline

| PHASE | DESCRIPTION | DURATION | TARGET TIMELINE |
|-------------------------------|--------------------------------|------------------|---------------------|
| 1 | Design Concepts for New Dam | 1 Year | 2018 |
| 2 | Design, Permitting, Bid Period | 2 Years | 2019 & 2020 |
| 3 | Construction | 3 Years | 2021-2023 |
| Total Project Duration | | 4-6 Years | Present-2023 |

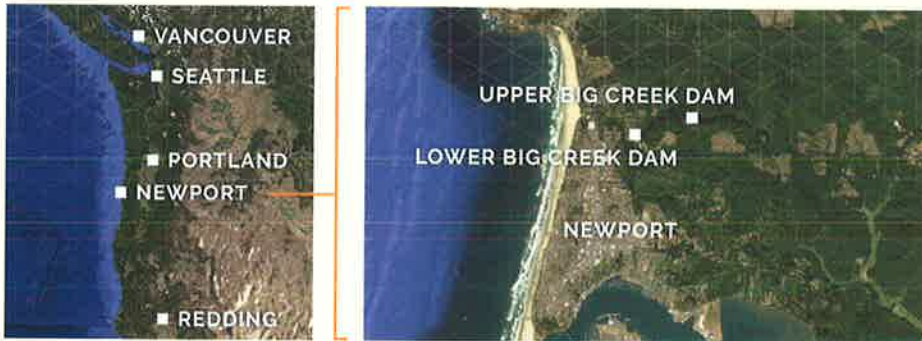
- Partial or complete disruption to the City's water supply will negatively affect the operation of local industries such as tourism, fish processing, brewing & distilling, and oceanographic research & education
- Businesses and citizens will relocate to other communities

NEXT STEPS

- Significant research, environmental permitting and design work is needed before construction of the project can begin. Without state and federal support, the City cannot complete the work.
- Continue replacement option research
 - Pursue funding
 - Replace the dams



Big Creek Dams Improvement Project May 2018



The Big Creek Dams are located in the City of Newport, on Oregon's Central Coast.

Background Information **Current Situation**

Construction

- Earthen dams
- 1951: Big Creek Dam #1 (Lower Dam)
- 1969: Big Creek Dam #2 (Upper Dam)

Reservoir (Water Storage) Capacity

1200 acre-feet of water
(390 million liquid gallons)

Water Usage

- Winter (year-round residents):
2.5 million gallons/day
- Summer (peak tourist season):
5 million gallons/day

Water Supply At Capacity

- The Big Creek Reservoirs are Newport's sole water supply
- Reservoirs support today's residential and tourist needs, but are functioning at maximum capacity; restricting Newport's future growth and negatively impacting its economy
- Current water supply is not sized to accommodate future demand or growth
- Reservoirs are unable to store sufficient water to avoid critically-low water levels during peak demand times

Seismically Unstable Water Infrastructure

The soils below either dam could liquefy during a seismic event (3.0 or greater on the Richter Scale), causing significant damage to and/or failure of the dams. As of 2013, **two of the top three most-critical, high-hazard dam projects** in the State of Oregon according to Oregon's Dam Safety Engineer are **the Upper Big Creek Dam and the Lower Big Creek Dam.**

Seismic Threats

1. Cascadia Subduction Zone (CSZ)
2. Crustal Faults within 62 miles (100km) of the Big Creek Dams
3. A significant tsunami is likely to follow any seismic activity of 7.0 magnitude or above

IN THE NEXT 50 YEARS
1 IN 3 CHANCE OF A BIG CASCADIA EARTHQUAKE

1 IN 10 CHANCE OF A M9+ CASCADIA EARTHQUAKE

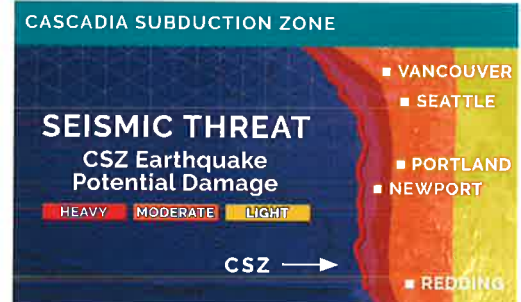
Oregon State University professor Chris Goldfinger,
The New Yorker, July 20, 2015

STATEMENT OF NEED

- If the dams fail due to seismic vulnerability:
- Newport's sole water supply will be impaired for years
 - Bridge failures and landslides will block access roads
 - The City will be isolated for long periods of time adversely affecting the population, regional economy and environment

SOLUTION

To obtain the funding to design and construct a Big Creek replacement dam.



| CRUSTAL FAULT | MAXIMUM MAGNITUDE | DISTANCE AWAY |
|------------------------------|-------------------|---------------|
| Yaquina Faults | 6.1 | 1.9 mi |
| Waldport Fault | 6.4 | 13.0 mi |
| Stonewall Anticline | 6.8 | 21.7 mi |
| Daisy Bank Fault | 7.3 | 28.0 mi |
| Alvin Canyon Fault | 7.2 | 32.3 mi |
| Wecoma Fault | 7.3 | 32.3 mi |
| Turner and Mill Creek Faults | 6.6 | 48.5 mi |
| Happy Camp Fault | 6.6 | 51.6 mi |

Parameters for Faults within 62 miles (100 km) of the Big Creek Dams, USGS 2014



**Newport must secure
a water future for
our community.**



SaveOurSupplyNewport.com

Current Situation

"The Upper Big Creek Dam and the Lower Big Creek Dam are 2 of the top 3 most critical, high-hazard dams in the State of Oregon."

—Keith Mills P.E., G.E., Oregon Dam Safety Engineer

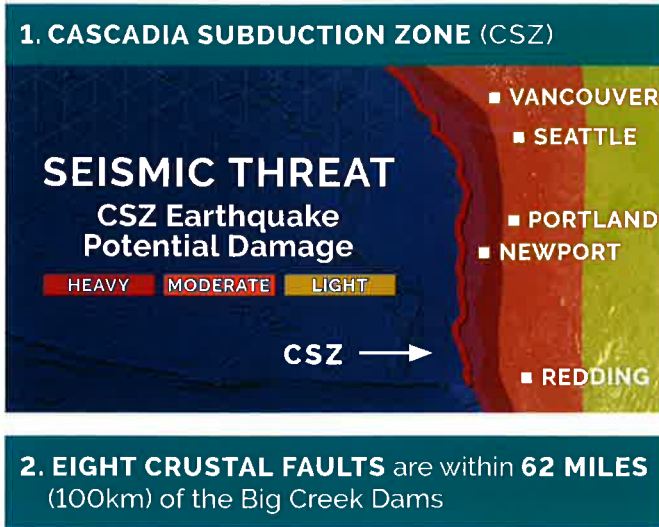
Water Supply At Capacity

- The Big Creek Reservoirs are Newport's sole water supply
- City's water supply supports the local industries such as tourism, fish processing, brewing & distilling, and oceanographic research & education
- Current water supply supports today's needs, but is not sized to accommodate future demand or growth
- Reservoirs are unable to store sufficient water to avoid critically low water levels during peak demand times

Seismically Unstable

The soils below either earthen dam would likely fail during a seismic event greater than 3.0 on the Richter Scale, causing catastrophic damage to the dams.

Seismic Threats



We cannot save our supply without the support of the community.

STATEMENT OF NEED

If the Big Creek dams fail due to seismic vulnerability:

- Newport's sole water supply will be impaired for years
- Blocked roads and failed bridges will prevent access to and repair of the dam
- The City will be isolated for long periods of time without safe water, adversely affecting the population, regional economy and environment

SOLUTION

To design and construct a seismically resilient dam solution.

Learn more and stay informed at
SaveOurSupplyNewport.com

Potential Impacts of Not Replacing the Big Creek Dams

Community & Human

- 10,000 year-round residents and 2.5 million tourists could be without a public water supply for an indefinite period of time
- 7,500 jobs would be significantly impacted or lost
- There is potential for loss of life
- The City's health care facilities and many businesses may be unable to operate without water



Environmental

Crucial infrastructure, property and land would be at risk.



Newport's Save Our Supply campaign is important to the region, not just to those living within our community.

Economic

The economic impact of a water supply loss will grow over time.

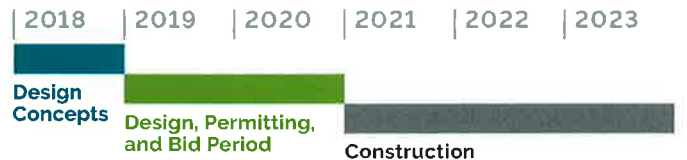


ESTIMATED COSTS AND TIMELINE

The City has an opportunity to combine local, state and federal resources to complete the dam project, while minimizing the tax burden on Newport citizens.

| EXPENSE | COST RANGE |
|---|-----------------|
| Dam solution implementation (construction of new dam and decommissioning existing dams) | \$32–39M |
| New access roads, ecological restoration, other necessary amenities and infrastructure | \$7–8.5M |
| Watershed restoration at Big Creek | \$1–1.5M |
| Design and construction contingencies | \$21–26M |
| Total Costs | \$61–75M |

PHASES



Learn more and stay informed at SaveOurSupplyNewport.com