






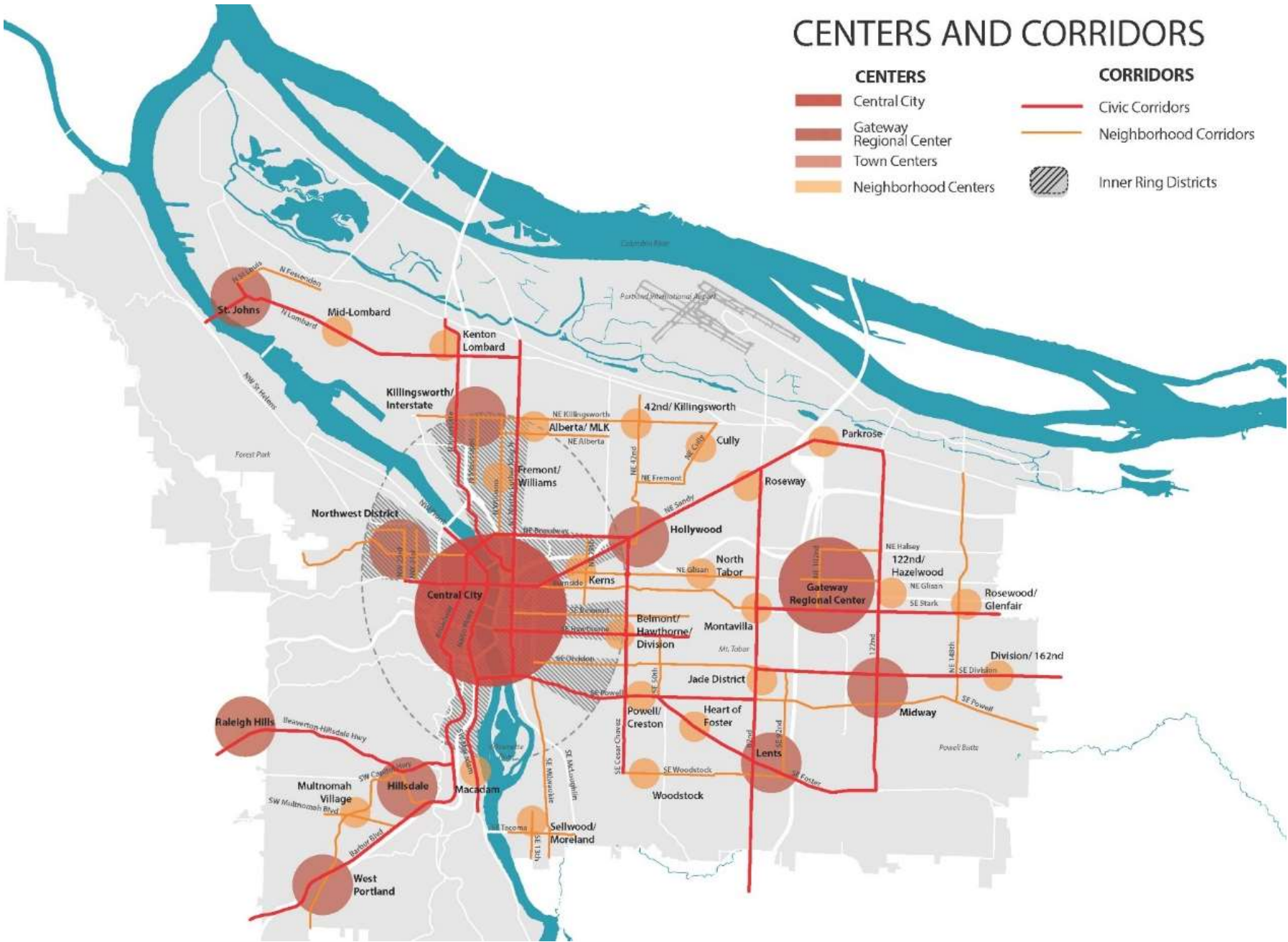


City of Portland

CENTERS AND CORRIDORS

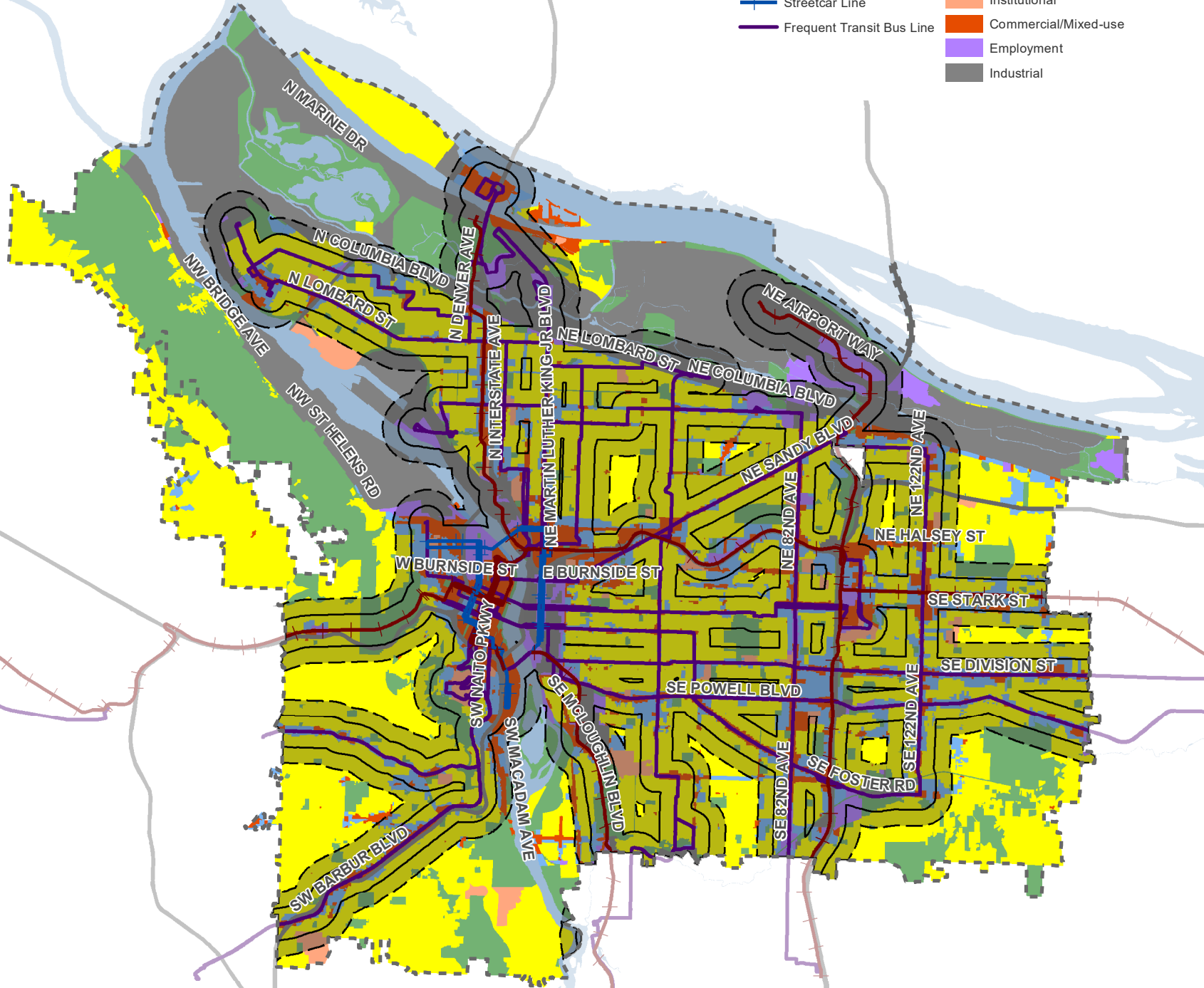
- | CENTERS | | CORRIDORS | |
|---|-------------------------|---|------------------------|
|  | Central City |  | Civic Corridors |
|  | Gateway Regional Center |  | Neighborhood Corridors |
|  | Town Centers |  | Inner Ring Districts |
|  | Neighborhood Centers | | |



SB10 - Transit Oriented Development

Legend

- | | |
|-------------------------------|--|
| - - - Urban Service Boundary | Comprehensive Plan Designations |
| □ Quarter-mile Transit Buffer | ■ Open Space |
| □ Half-mile Transit Buffer | ■ Single Dwelling Residential |
| —+— MAX Line | ■ Multi-Dwelling Residential |
| —+— Streetcar Line | ■ Institutional |
| —+— Frequent Transit Bus Line | ■ Commercial/Mixed-use |
| | ■ Employment |
| | ■ Industrial |



The information on this map was derived from City of Portland GIS databases. Care was taken in the creation of this map but it is provided "as is". The City of Portland cannot accept any responsibility for error, omissions or positional accuracy.

The City of Portland ensures meaningful access to city programs, services, and activities to comply with Civil Rights Title VI and ADA Title II laws and reasonably provides: translation, interpretation, modifications, accommodations, alternative formats, auxiliary aids and services. To request these services, contact 503-823-7700, City TTY 503-823-6868, Relay Service: 711.



Bureau of Planning and Sustainability
Innovation. Collaboration. Practical Solutions.



City of Portland, Oregon
Ted Wheeler, Mayor • Susan Anderson, Director