
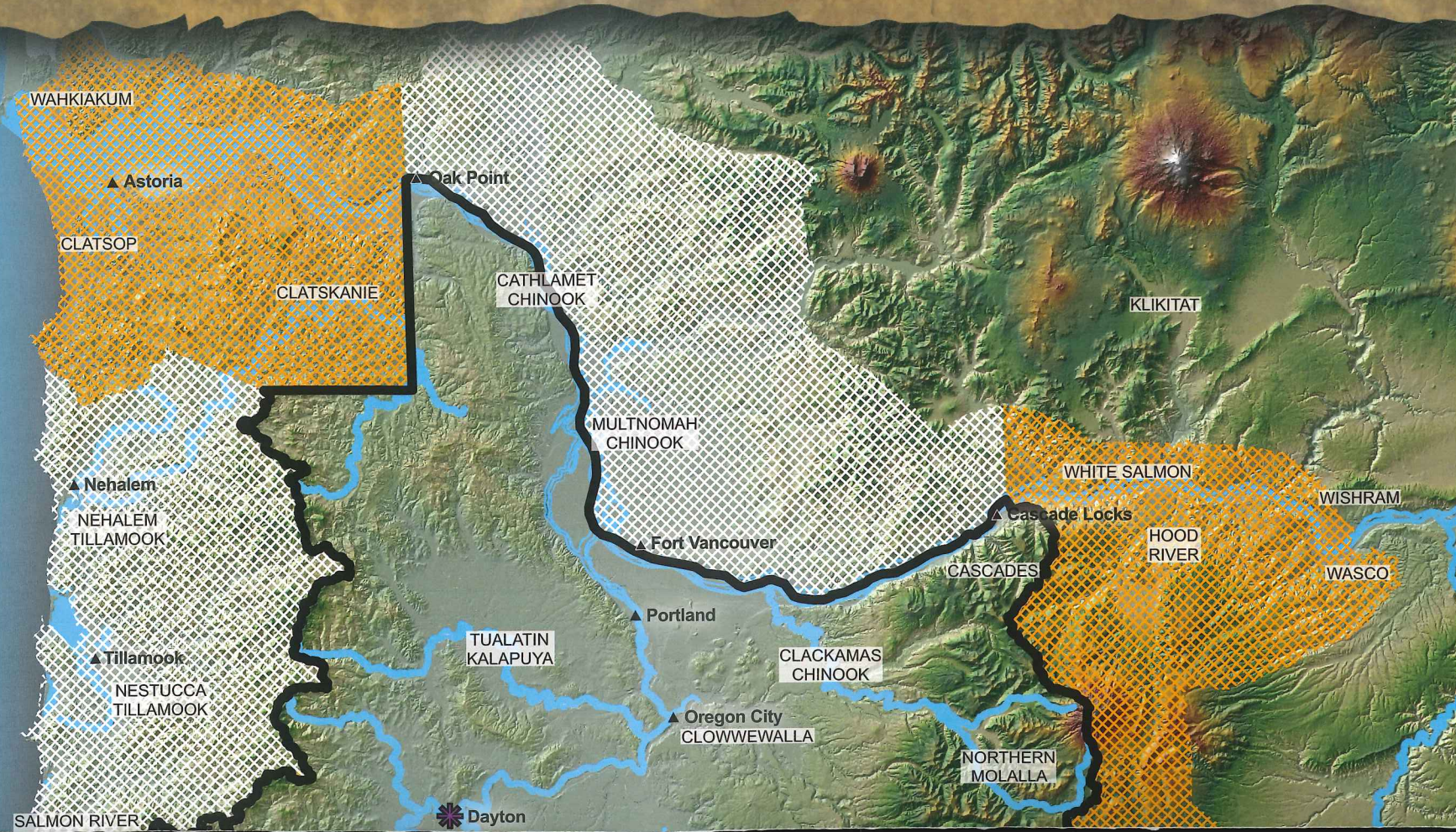

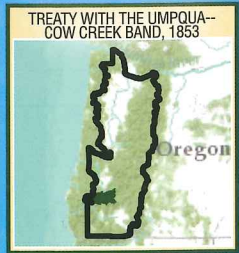
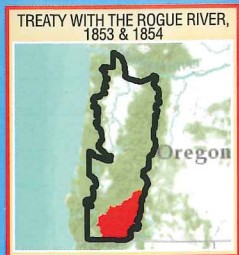
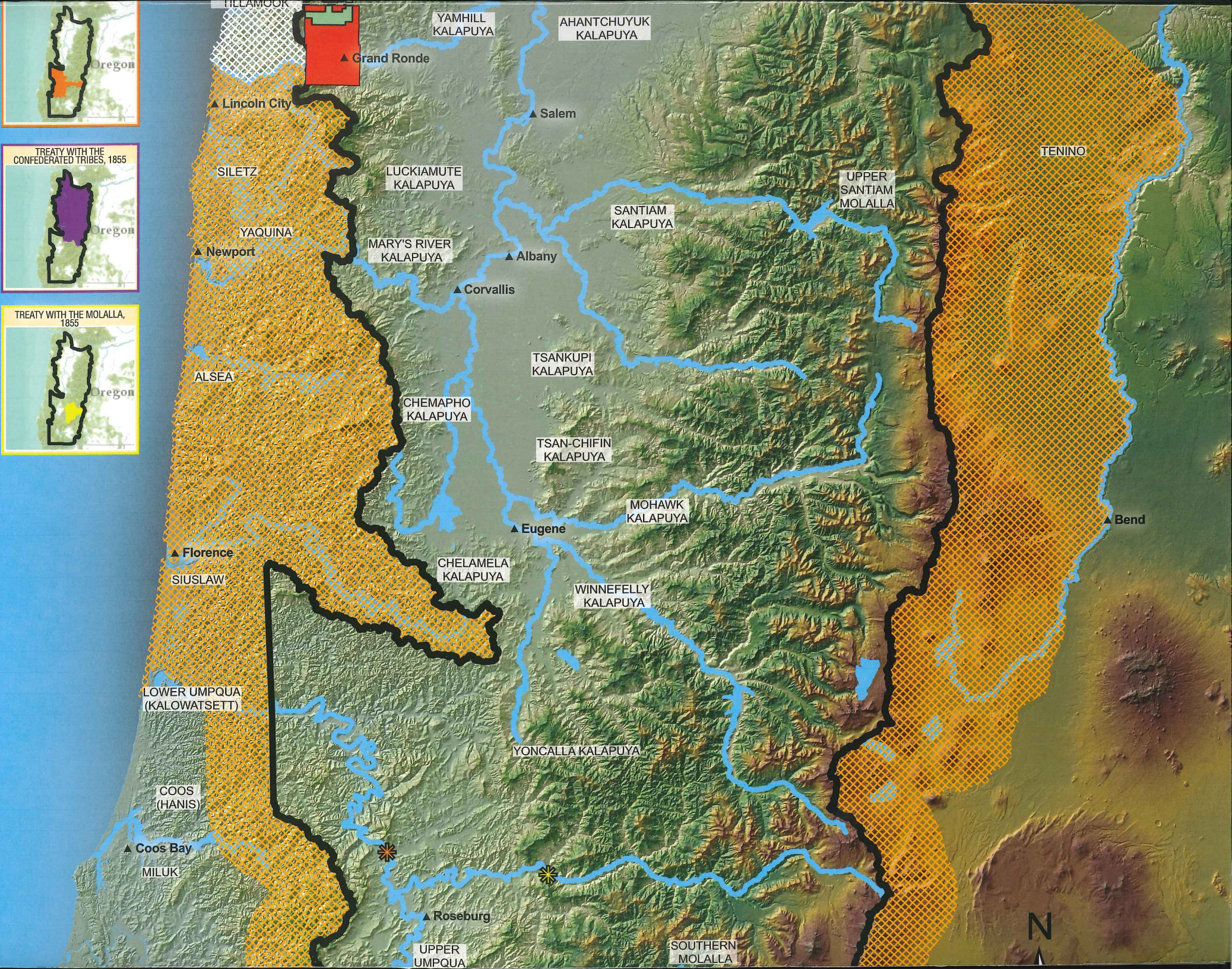
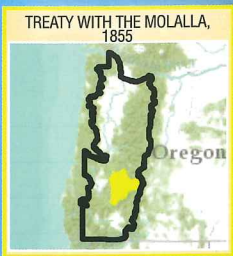


THE LANDS OF  
THE CONFEDERATED TRIBES  
OF GRAND RONDE



# THE LANDS OF THE CONFEDERATED TRIBES OF GRAND RONDE





TILLAMOOK

YAMHILL KALAPUYA

AHANTCHUYUK KALAPUYA

▲ Grand Ronde

▲ Lincoln City

▲ Salem

SILETZ

LUCKIAMUTE KALAPUYA

UPPER SANTIAM MOLALLA

TENINO

YAQUINA

▲ Newport

MARY'S RIVER KALAPUYA

▲ Albany

SANTIAM KALAPUYA

▲ Corvallis

TSANKUPI KALAPUYA

ALSEA

CHEMAPHO KALAPUYA

TSAN-CHIFIN KALAPUYA

MOHAWK KALAPUYA

▲ Eugene

CHELAMELA KALAPUYA

WINNEFELLY KALAPUYA

▲ Bend

▲ Florence

SIUSLAW

LOWER UMPQUA (KALOWATSETT)

YONCALLA KALAPUYA

COOS (HANIS)

▲ Coos Bay

MILUK

▲ Roseburg

UPPER UMPQUA

SOUTHERN MOLALLA

N




## Legend

-  **Towns**
-  **Current Grand Ronde Reservation**  
(Restored by the Grand Ronde Reservation Act, September 9, 1988)
-  **Historic Grand Ronde Reservation**  
(Settled April 1856, Executive Order signed by President James Buchanan, June 30, 1857)
-  **Ceded Lands**
-  **Usual and Accustomed Areas**
-  **Aboriginal Homelands**
-  **Rivers/Lakes**
-  **Locations Where Treaties Were Signed**




**TREATY WITH THE ROGUE RIVER, 1853**  
Sept. 10, 1853 | 10 Stat. 1018 | Ratified Apr. 12, 1854 |  
Proclaimed Feb. 5, 1855


**TREATY WITH THE ROGUE RIVER, 1854**  
Nov. 15, 1854 | 10 Stat. 1119 | Ratified Mar. 3, 1855 |  
Proclaimed Apr. 7, 1855

Tribes & Bands: Rogue River 


**TREATY WITH THE UMPQUA - COW CREEK BAND, 1853**  
Sept. 19, 1853 | 10 Stat. 1027 | Ratified Apr. 12, 1854 |  
Proclaimed Feb. 5, 1855

Tribes & Bands: Cow Creek Band of Umpqua 


**TREATY WITH THE CHASTA, ETC., 1854**  
Nov. 18, 1854 | 10 Stat. 1122 | Ratified Mar. 3, 1855 |  
Proclaimed Apr. 10, 1855

Tribes & Bands: Quilsieton, Nahelta Bands of Chasta,  
Cownantico, Sacheriton, Naalye Bands of Scotons,  
Grave Creek Band of Umpquas 


**TREATY WITH THE UMPQUA AND KALAPUYA, 1854**  
Nov. 29, 1854 | 10 Stat. 1125 | Ratified Mar. 3, 1855 |  
Proclaimed Mar. 30, 1855


Tribes & Bands: Confederated Bands of Umpqua,  
Calapooias residing in Umpqua Valley 

**TREATY WITH CONFEDERATED TRIBES OF THE  
WILLAMETTE VALLEY, 1855**  
Jan. 22, 1855 | 10 Stat. 1143 | Ratified Mar. 3, 1855 |  
Proclaimed Apr. 10, 1855

Tribes & Bands: Tualatin Calapooias, Yam Hill, Chelukimauke,  
Chepenapho, Chemapho, Chelamela, Bands of the Calapooias,  
Molalla Band of Molallas, Calapooia Bands of Calapooias,  
Winnefelly, Mohawk, Tekopa, Chafan, Bands of Calapooias,  
Wahlalla Band of Tumwaters, Clackamas, Clowwewalla  
Tumwater Band, Santiam Bands of Calapooias 

**TREATY WITH THE MOLALLA, 1855**  
Dec. 21, 1855 | 12 Stat. 981 | Ratified Mar. 8, 1859 |  
Proclaimed Apr. 27, 1859

Tribes & Bands: Molallas 



THE CONFEDERATED TRIBES OF GRAND RONDE

9615 Grand Ronde Road

Grand Ronde, OR 97347

**PUBLIC AFFAIRS**

1.800.422.0232 ext. 1920

[www.grandronde.org](http://www.grandronde.org) [publicaffairs@grandronde.org](mailto:publicaffairs@grandronde.org)

# THE CONFEDERATED TRIBES OF GRAND RONDE

RESTORED BY PUBLIC LAW 98-165

GRAND RONDE RESTORATION ACT NOV. 22, 1983

## VISION STATEMENT

THE TRIBE'S VISION IS TO BE A TRIBAL COMMUNITY KNOWN AS A CARING PEOPLE, DEDICATED TO THE PRINCIPLES OF HONESTY AND INTEGRITY, BUILDING COMMUNITY, AND RESPONSIBILITY AND SELF-SUFFICIENCY THROUGH PERSONAL EMPOWERMENT, AND RESPONSIBLE STEWARDSHIP OF HUMAN AND NATURAL RESOURCES; A COMMUNITY WILLING TO ACT WITH COURAGE IN PRESERVING TRIBAL CULTURES AND TRADITIONS FOR ALL FUTURE GENERATIONS.

