

County	FIPS	Total Providers	Population per Provider	Population (2010)	Change since 2000	Population Density (per sq mi)	Percent Population over 65	Percent Population under 18
Baker County, Oregon	41001	2	8,067 : 1	16134	-607	5.2	0.22	0.2
Benton County, Oregon	41003	38	2,252 : 1	85579	7440	126.1	0.12	0.18
Clackamas County, Oregon	41005	134	2,806 : 1	375992	37645	200	0.14	0.24
Clatsop County, Oregon	41007	6	6,173 : 1	37039	1409	39.5	0.17	0.21
Columbia County, Oregon	41009	0	n/a	49351	5791	71.7	0.14	0.24
Coos County, Oregon	41011	8	7,880 : 1	63043	264	39.1	0.21	0.19
Crook County, Oregon	41013	0	n/a	20978	1796	7	0.2	0.22
Curry County, Oregon	41015	4	5,591 : 1	22364	1227	13.7	0.28	0.16
Deschutes County, Oregon	41017	47	3,356 : 1	157733	42366	51.6	0.15	0.23
Douglas County, Oregon	41019	15	7,178 : 1	107667	7268	21.2	0.21	0.21
Gilliam County, Oregon	41021	0	n/a	1871	-44	1.5	0.22	0.19
Grant County, Oregon	41023	0	n/a	7445	-490	1.6	0.24	0.19
Harney County, Oregon	41025	0	n/a	7422	-187	0.7	0.19	0.22
Hood River County, Oregon	41027	8	2,793 : 1	22346	1935	41.9	0.13	0.26
Jackson County, Oregon	41029	59	3,444 : 1	203206	21937	72.5	0.18	0.22
Jefferson County, Oregon	41031	1	21,720 : 1	21720	2711	12.1	0.15	0.25
Josephine County, Oregon	41033	15	5,514 : 1	82713	6987	50.4	0.22	0.2
Klamath County, Oregon	41035	9	7,376 : 1	66380	2605	10.8	0.17	0.22
Lake County, Oregon	41037	0	n/a	7895	473	0.9	0.2	0.19
Lane County, Oregon	41039	185	1,901 : 1	351715	28756	76.2	0.15	0.2
Lincoln County, Oregon	41041	4	11,509 : 1	46034	1555	46.7	0.22	0.17
Linn County, Oregon	41043	13	8,975 : 1	116672	13589	50.5	0.15	0.24
Malheur County, Oregon	41045	3	10,438 : 1	31313	-302	3.2	0.15	0.26
Marion County, Oregon	41047	105	3,003 : 1	315335	30501	263.8	0.13	0.26
Morrow County, Oregon	41049	1	11,173 : 1	11173	178	5.5	0.13	0.29

County	FIPS	Total Providers	Population per Provider	Population (2010)	Change since 2000	Population Density (per sq mi)	Percent Population over 65	Percent Population under 18
Multnomah County, Oregon	41051	585	1,257 : 1	735334	74818	1579.8	0.11	0.2
Polk County, Oregon	41053	4	18,851 : 1	75403	13023	101.3	0.15	0.24
Sherman County, Oregon	41055	0	n/a	1765	-169	2.1	0.22	0.2
Tillamook County, Oregon	41057	0	n/a	25250	988	22.9	0.21	0.2
Umatilla County, Oregon	41059	6	12,648 : 1	75889	5341	23.5	0.13	0.27
Union County, Oregon	41061	3	8,583 : 1	25748	1218	12.6	0.17	0.23
Wallowa County, Oregon	41063	1	7,008 : 1	7008	-218	2.2	0.23	0.19
Wasco County, Oregon	41065	3	8,404 : 1	25213	1422	10.5	0.18	0.23
Washington County, Oregon	41067	166	3,191 : 1	529710	84354	729.3	0.1	0.26
Wheeler County, Oregon	41069	0	n/a	1441	-106	0.8	0.29	0.18
Yamhill County, Oregon	41071	49	2,024 : 1	99193	14201	138.1	0.13	0.25

About the AMA Health Workforce Mapper:

The AMA Health Workforce Mapper is an interactive tool that illustrates the geographic locations of the health care workforce in each state.

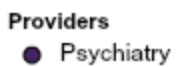
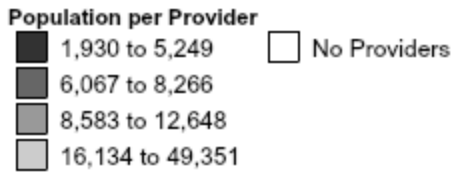
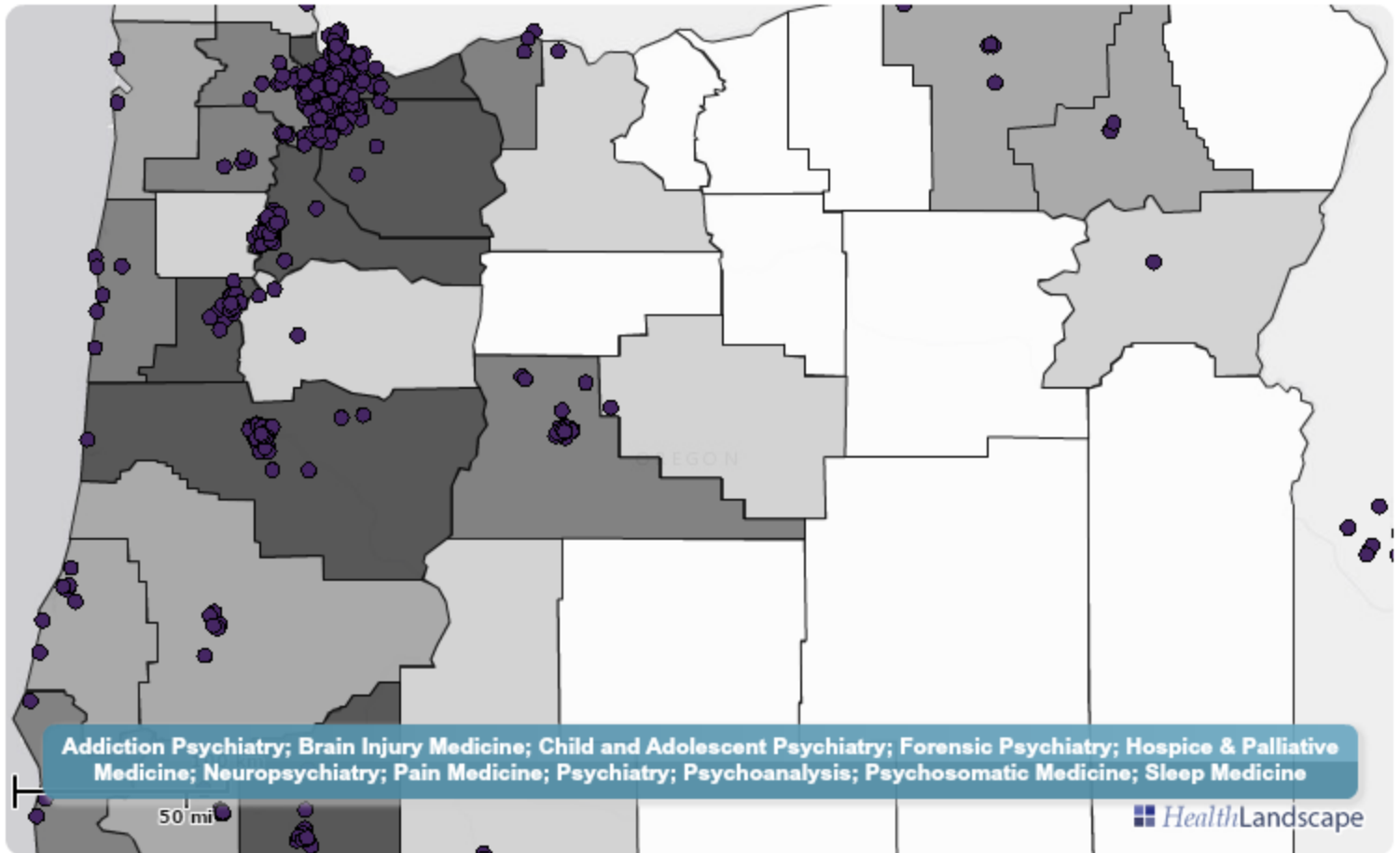
About the AMA Health Workforce Mapper Project Team:

[The American Medical Association](#): The American Medical Association (AMA) is a tireless advocate for physicians and patients in state

[Robert Graham Center](#): The AAFP's Robert Graham Center for Policy Studies in Family Medicine and Primary Care is a research center

[HealthLandscape](#): HealthLandscape develops, administers, and markets geospatial analysis software tools and professional services

[AAFP](#): The American Academy of Family Physicians (AAFP) is the national association of family doctors. It is one of the largest national



County	FIPS	Total Providers	Population per Provider	Population (2010)	Change since 2000	Population Density (per sq mi)	Percent Population over 65	Percent Population under 18
Baker County, Oregon	41001	1	16,134 : 1	16134	-607	5.2	0.22	0.2
Benton County, Oregon	41003	35	2,445 : 1	85579	7440	126.1	0.12	0.18
Clackamas County, Oregon	41005	73	5,151 : 1	375992	37645	200	0.14	0.24
Clatsop County, Oregon	41007	1	37,039 : 1	37039	1409	39.5	0.17	0.21
Columbia County, Oregon	41009	1	49,351 : 1	49351	5791	71.7	0.14	0.24
Coos County, Oregon	41011	7	9,006 : 1	63043	264	39.1	0.21	0.19
Crook County, Oregon	41013	1	20,978 : 1	20978	1796	7	0.2	0.22
Curry County, Oregon	41015	3	7,455 : 1	22364	1227	13.7	0.28	0.16
Deschutes County, Oregon	41017	26	6,067 : 1	157733	42366	51.6	0.15	0.23
Douglas County, Oregon	41019	10	10,767 : 1	107667	7268	21.2	0.21	0.21
Gilliam County, Oregon	41021	0	n/a	1871	-44	1.5	0.22	0.19
Grant County, Oregon	41023	0	n/a	7445	-490	1.6	0.24	0.19
Harney County, Oregon	41025	0	n/a	7422	-187	0.7	0.19	0.22
Hood River County, Oregon	41027	3	7,449 : 1	22346	1935	41.9	0.13	0.26
Jackson County, Oregon	41029	40	5,080 : 1	203206	21937	72.5	0.18	0.22
Jefferson County, Oregon	41031	0	n/a	21720	2711	12.1	0.15	0.25
Josephine County, Oregon	41033	7	11,816 : 1	82713	6987	50.4	0.22	0.2
Klamath County, Oregon	41035	4	16,595 : 1	66380	2605	10.8	0.17	0.22
Lake County, Oregon	41037	0	n/a	7895	473	0.9	0.2	0.19
Lane County, Oregon	41039	67	5,249 : 1	351715	28756	76.2	0.15	0.2
Lincoln County, Oregon	41041	6	7,672 : 1	46034	1555	46.7	0.22	0.17
Linn County, Oregon	41043	4	29,168 : 1	116672	13589	50.5	0.15	0.24
Malheur County, Oregon	41045	0	n/a	31313	-302	3.2	0.15	0.26
Marion County, Oregon	41047	73	4,320 : 1	315335	30501	263.8	0.13	0.26
Morrow County, Oregon	41049	0	n/a	11173	178	5.5	0.13	0.29

County	FIPS	Total Providers	Population per Provider	Population (2010)	Change since 2000	Population Density (per sq mi)	Percent Population over 65	Percent Population under 18
Multnomah County, Oregon	41051	381	1,930 : 1	735334	74818	1579.8	0.11	0.2
Polk County, Oregon	41053	4	18,851 : 1	75403	13023	101.3	0.15	0.24
Sherman County, Oregon	41055	0	n/a	1765	-169	2.1	0.22	0.2
Tillamook County, Oregon	41057	2	12,625 : 1	25250	988	22.9	0.21	0.2
Umatilla County, Oregon	41059	6	12,648 : 1	75889	5341	23.5	0.13	0.27
Union County, Oregon	41061	3	8,583 : 1	25748	1218	12.6	0.17	0.23
Wallowa County, Oregon	41063	0	n/a	7008	-218	2.2	0.23	0.19
Wasco County, Oregon	41065	1	25,213 : 1	25213	1422	10.5	0.18	0.23
Washington County, Oregon	41067	81	6,540 : 1	529710	84354	729.3	0.1	0.26
Wheeler County, Oregon	41069	0	n/a	1441	-106	0.8	0.29	0.18
Yamhill County, Oregon	41071	12	8,266 : 1	99193	14201	138.1	0.13	0.25

About the AMA Health Workforce Mapper:

The AMA Health Workforce Mapper is an interactive tool that illustrates the geographic locations of the health care workforce in each state.

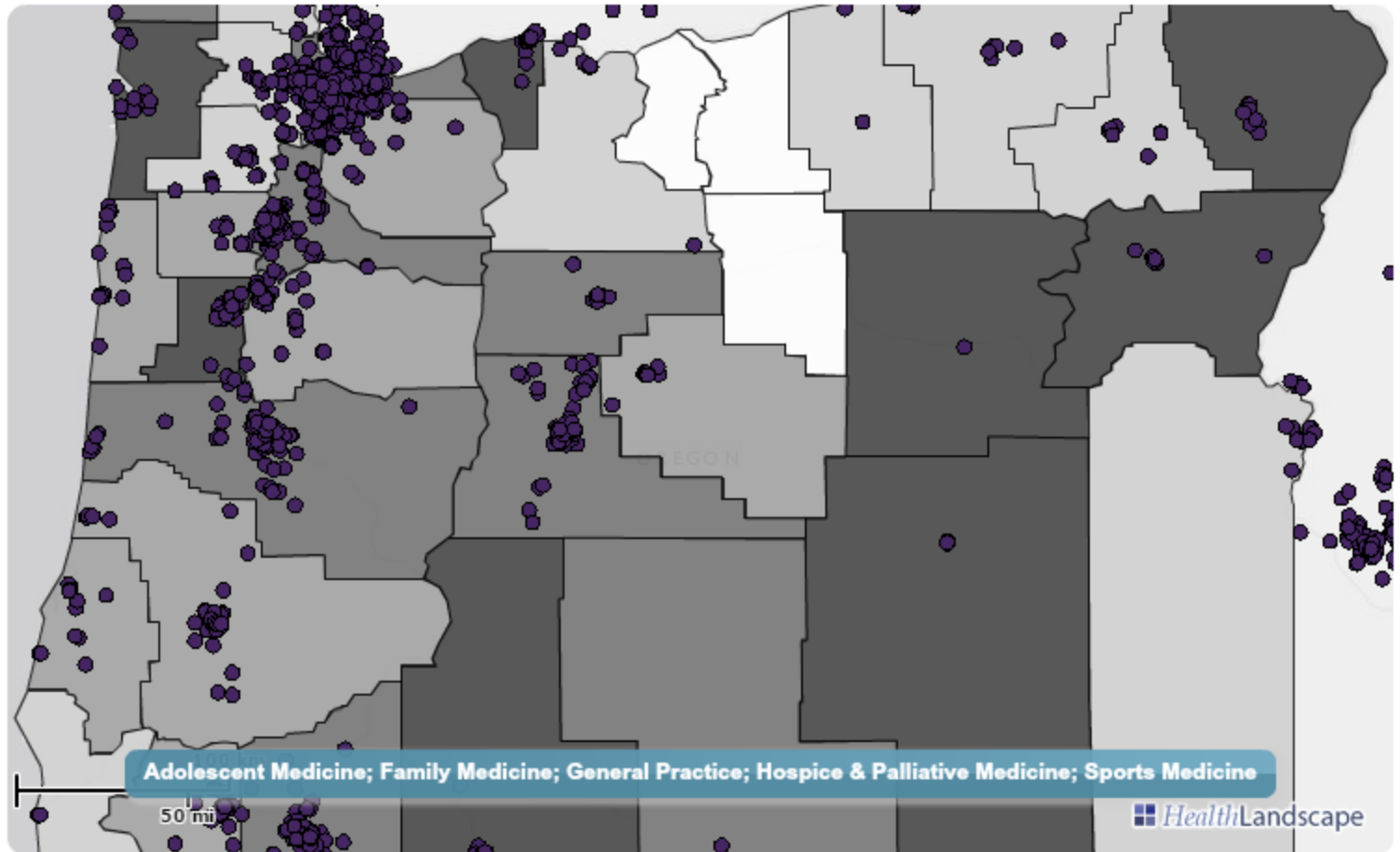
About the AMA Health Workforce Mapper Project Team:

[The American Medical Association](#): The American Medical Association (AMA) is a tireless advocate for physicians and patients in state

[Robert Graham Center](#): The AAFP's Robert Graham Center for Policy Studies in Family Medicine and Primary Care is a research center

[HealthLandscape](#): HealthLandscape develops, administers, and markets geospatial analysis software tools and professional services

[AAFP](#): The American Academy of Family Physicians (AAFP) is the national association of family doctors. It is one of the largest national



Population per Provider

- 508 to 1,237
- 1,278 to 1,601
- 1,614 to 1,910
- 1,939 to 8,225
- No Providers

Providers

- Family/General Practice

County	FIPS	Total Providers	Population per Provider	Population (2010)	Change since 2000	Population Density (per sq mi)	Percent Population over 65	Percent Population under 18
Baker County, Oregon	41001	14	1,152 : 1	16134	-607	5.2	0.22	0.2
Benton County, Oregon	41003	70	1,223 : 1	85579	7440	126.1	0.12	0.18
Clackamas County, Oregon	41005	201	1,871 : 1	375992	37645	200	0.14	0.24
Clatsop County, Oregon	41007	25	1,482 : 1	37039	1409	39.5	0.17	0.21
Columbia County, Oregon	41009	6	8,225 : 1	49351	5791	71.7	0.14	0.24
Coos County, Oregon	41011	33	1,910 : 1	63043	264	39.1	0.21	0.19
Crook County, Oregon	41013	13	1,614 : 1	20978	1796	7	0.2	0.22
Curry County, Oregon	41015	10	2,236 : 1	22364	1227	13.7	0.28	0.16
Deschutes County, Oregon	41017	123	1,282 : 1	157733	42366	51.6	0.15	0.23
Douglas County, Oregon	41019	59	1,825 : 1	107667	7268	21.2	0.21	0.21
Gilliam County, Oregon	41021	0	n/a	1871	-44	1.5	0.22	0.19
Grant County, Oregon	41023	7	1,064 : 1	7445	-490	1.6	0.24	0.19
Harney County, Oregon	41025	6	1,237 : 1	7422	-187	0.7	0.19	0.22
Hood River County, Oregon	41027	44	508 : 1	22346	1935	41.9	0.13	0.26
Jackson County, Oregon	41029	156	1,303 : 1	203206	21937	72.5	0.18	0.22
Jefferson County, Oregon	41031	17	1,278 : 1	21720	2711	12.1	0.15	0.25
Josephine County, Oregon	41033	51	1,622 : 1	82713	6987	50.4	0.22	0.2
Klamath County, Oregon	41035	79	840 : 1	66380	2605	10.8	0.17	0.22

County	FIPS	Total Providers	Population per Provider	Population (2010)	Change since 2000	Population Density (per sq mi)	Percent Population over 65	Percent Population under 18
Lake County, Oregon	41037	6	1,316 : 1	7895	473	0.9	0.2	0.19
Lane County, Oregon	41039	231	1,523 : 1	351715	28756	76.2	0.15	0.2
Lincoln County, Oregon	41041	26	1,771 : 1	46034	1555	46.7	0.22	0.17
Linn County, Oregon	41043	68	1,716 : 1	116672	13589	50.5	0.15	0.24
Malheur County, Oregon	41045	7	4,473 : 1	31313	-302	3.2	0.15	0.26
Marion County, Oregon	41047	197	1,601 : 1	315335	30501	263.8	0.13	0.26
Morrow County, Oregon	41049	3	3,724 : 1	11173	178	5.5	0.13	0.29
Multnomah County, Oregon	41051	544	1,352 : 1	735334	74818	1579.8	0.11	0.2
Polk County, Oregon	41053	45	1,676 : 1	75403	13023	101.3	0.15	0.24
Sherman County, Oregon	41055	0	n/a	1765	-169	2.1	0.22	0.2
Tillamook County, Oregon	41057	23	1,098 : 1	25250	988	22.9	0.21	0.2
Umatilla County, Oregon	41059	31	2,448 : 1	75889	5341	23.5	0.13	0.27
Union County, Oregon	41061	11	2,341 : 1	25748	1218	12.6	0.17	0.23
Wallowa County, Oregon	41063	10	701 : 1	7008	-218	2.2	0.23	0.19
Wasco County, Oregon	41065	13	1,939 : 1	25213	1422	10.5	0.18	0.23
Washington County, Oregon	41067	232	2,283 : 1	529710	84354	729.3	0.1	0.26
Wheeler County, Oregon	41069	0	n/a	1441	-106	0.8	0.29	0.18
Yamhill County, Oregon	41071	45	2,204 : 1	99193	14201	138.1	0.13	0.25

About the AMA Health Workforce Mapper:

The AMA Health Workforce Mapper is an interactive tool that illustrates the geographic locations of the health care workforce in each state.

About the AMA Health Workforce Mapper Project Team:

[The American Medical Association](#): The American Medical Association (AMA) is a tireless advocate for physicians and patients in state

[Robert Graham Center](#): The AAFP's Robert Graham Center for Policy Studies in Family Medicine and Primary Care is a research center

[HealthLandscape](#): HealthLandscape develops, administers, and markets geospatial analysis software tools and professional services

[AAFP](#): The American Academy of Family Physicians (AAFP) is the national association of family doctors. It is one of the largest national