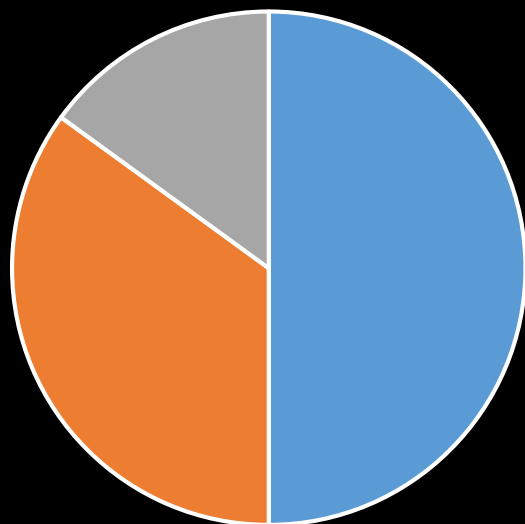




### Largest Existing Gaps in Oregon Coast Trail

1. <u>Barview Jetty</u> to <u>Garibaldi Marina</u>	Tillamook County	2 miles
2. <u>Bob Straub State Park</u> to <u>Winema Road</u>	Tillamook County	6 miles
3. <u>Neskowin Beach</u> to <u>Roads End</u>	Tillamook & Lincoln Cos.	7 miles
4. <u>Schooner Creek</u> to <u>Gleneden Beach</u>	Lincoln County	3.5 miles
5. <u>Cummins Creek</u> to <u>Muriel Ponsler Mem.</u>	Lane County	6.5 miles
6. <u>Heceta Head</u> to <u>Baker Beach</u>	Lane County	4 miles
7. <u>Empire Docks</u> to <u>Charleston</u>	Coos County	5 miles
8. <u>Cape Arago</u> to <u>Seven Devils Wayside</u>	Coos County	7 miles
9. <u>Humbug Mt.</u> to <u>Ophir Wayside</u>	Curry County	11 miles
10. <u>Pistol River</u> to <u>Arch Rock</u>	Curry County	5.5 miles

### Oregon Coast Trail Terrain



■ Beaches ■ Trails ■ Highway























Nature  
**HISTORY**  
Discovery

# Oregon Coast Trail:

## Connection Strategy

January 2011



# 9. Humbug Mountain State Park to Pistol River State Scenic Viewpoint



**OREGON  
COAST TRAIL**

Humbug Mountain State Park



**LEGEND**

- Oregon Coast Trail
- Beach Trail
- Trail on Road/Hard Surface
- Alternate Route
- Roads



**Legend**

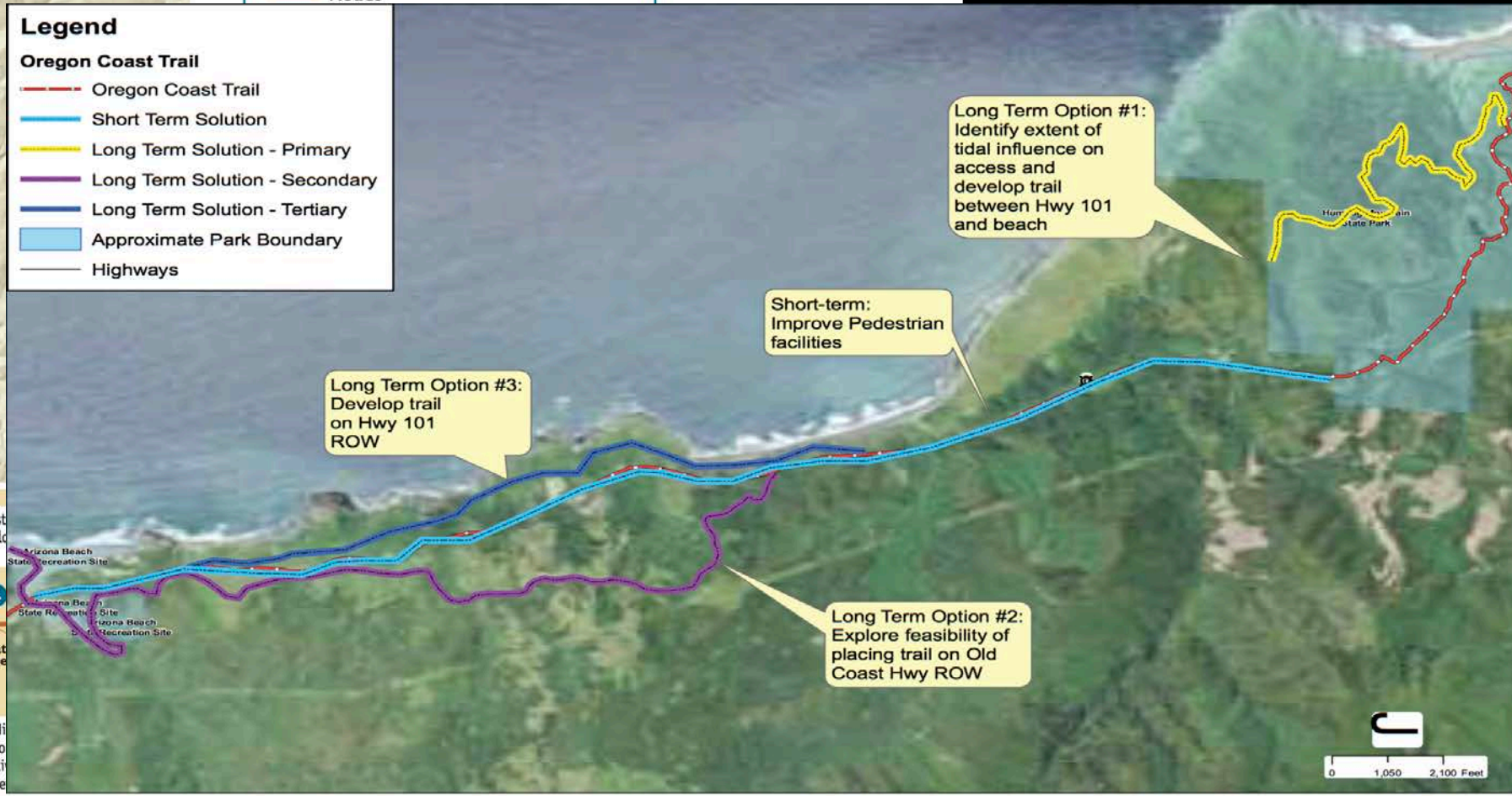
**Oregon Coast Trail**

- Oregon Coast Trail
- Short Term Solution
- Long Term Solution - Primary
- Long Term Solution - Secondary
- Long Term Solution - Tertiary
- Approximate Park Boundary
- Highways

At Euchre Creek, hike along the beach to Nesika Beach. Take beach access right after Hwy 101 begins to veer away from beach.

Take Nesika Beach Rd south until it connects with Hwy 101.

Take Old Coast Road west to Otter Point Wayside. Follow signs to the beach.



Long Term Option #1: Identify extent of tidal influence on access and develop trail between Hwy 101 and beach

Short-term: Improve Pedestrian facilities

Long Term Option #3: Develop trail on Hwy 101 ROW

Long Term Option #2: Explore feasibility of placing trail on Old Coast Hwy ROW







**Legend**

**Oregon Coast Trail**

- Oregon Coast Trail
- Short Term Solution
- Long Term Solution - Primary
- Long Term Solution - Secondary
- Approximate Park Boundary
- Highways



S

shore.

will

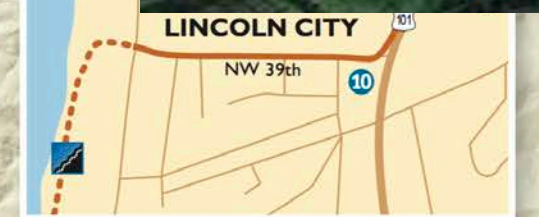
ices,

de

science

des.html

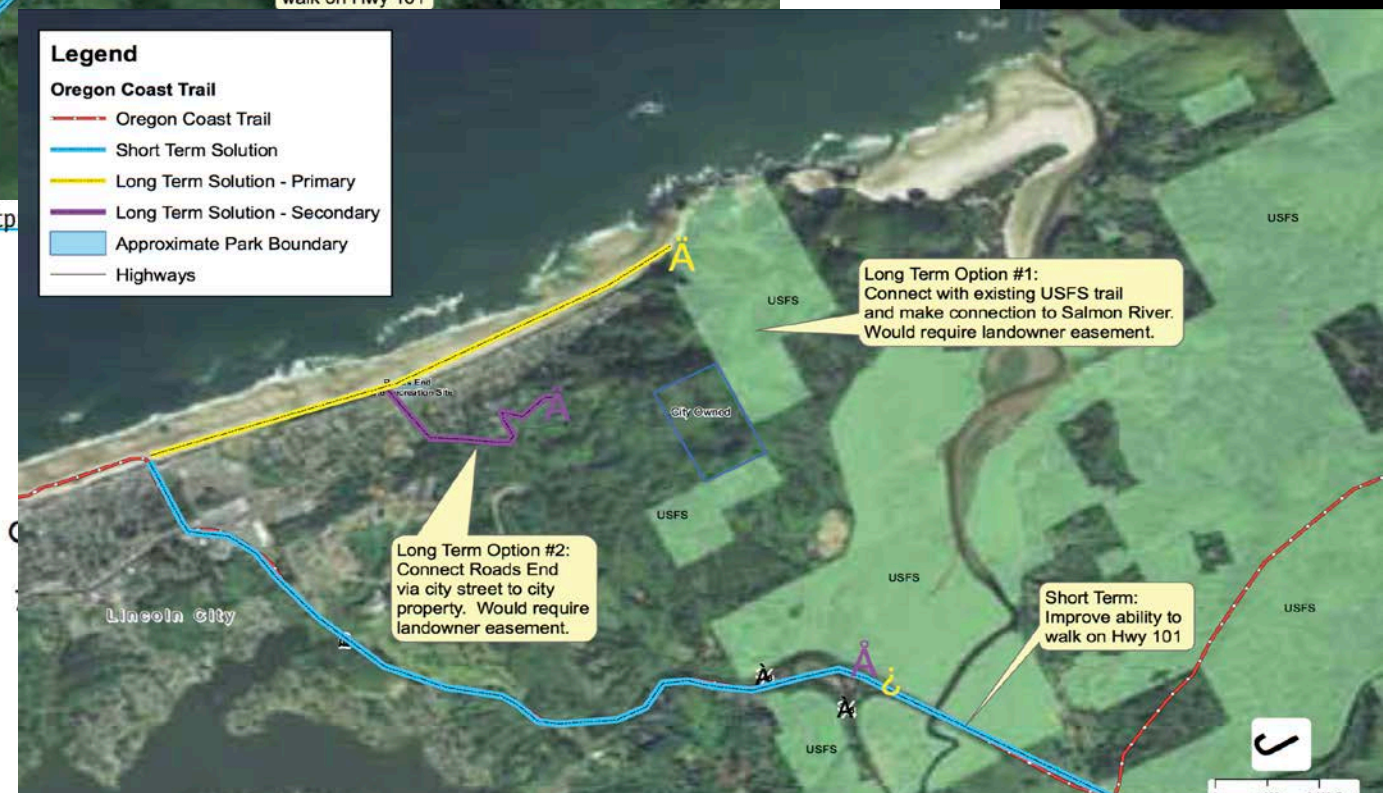
)



**Legend**

**Oregon Coast Trail**

- Oregon Coast Trail
- Short Term Solution
- Long Term Solution - Primary
- Long Term Solution - Secondary
- Approximate Park Boundary
- Highways







# Oregon Coast Trail:

Connection Strategy



Action

January 2011

Thru-Hikeable 2022!

Plan

Pg. 6: "In 2021, the Oregon Coast Trail will be 50 years old. We are now at that critical moment in time to begin planning for the completion of the Oregon Coast Trail by its 50th birthday."