



## Oregon Youth Authority

### Response to Questions

Ways and Means Public Safety Subcommittee | February 2017

#### **From Senator Jackie Winters:**

1. Could we see a breakdown and trend lines on county commitments by racial and ethnic groups?

Please see the attached pdf, OYA Commitments by county and Race-Ethnicity.

2. There has been an increase in the female population — could we see a breakdown by county of the trends for females?

Please see the attached pdf, OYA Commitments by County and Gender.

3. Could we see your recidivism numbers?

Two reports are provided in response. The first provides data on the traditional measure of recidivism for OYA, which relates to committing a felony within three years. The second is a report written by the Criminal Justice Commission, in cooperation with Oregon Youth Authority and county juvenile departments, which creates a juvenile system definition for recidivism in line with a newer adult definition that includes, arrest, conviction, and incarceration information.

<http://www.oregon.gov/oya/docs/RecidivismFY01-FY15.pdf>

<http://www.oregon.gov/cjc/SAC/Documents/Juvenile%20System%20Recidivism%20Analysis%20Final%20Draft%2072816.pdf>

#### **From Senator Elizabeth Steiner Hayward:**

1. Could we see the number of youth committed by county by 1,000 population?

Please see the attached pdf, OYA Commitments by County by Thousand.

#### **From Representative Duane Stark:**

1. You showed us the number of providers — could we also see the number of beds lost?

Please see the attached pdf, Residential Bed Changes in 15-17.



## Oregon Youth Authority

### Appendix | Ways and Means Public Safety Subcommittee | February 2017

2. You received \$50 million for capital projects in 2015-17. How much has been spent, how much has been contracted, and how much has not yet been contracted or committed?

Please see the attached pdf, OYA Ten Year Plan Projects 2015-2021 HB 5006.

3. How has your decrease in use of isolation impacted your hands-on numbers (incidents where staff had to put hands youth to manage a situation)?

Please see the attached pdf, OYA Youth and Staff Safety Facilities Data. The first graph represents all incidents in facilities state wide where staff placed hands on youth for any reason. For the purposes of response to the February 20, 2017 Joint Committee On Ways and Means SubCommittee on Public Safety inquiry, the data is titled “Hands on Incidents.” Generally we refer to this as, physical intervention or physical restraint. This can include incidents such as breaking up fights, intervening to stop an assault, or helping move a youth from one area to another for safety reasons. Our current data collection method does not differentiate by reason for contact. We plan to update the Youth Incident Report to better gather information related to youth incidents. Also, included are graphs for youth on youth violence (fights and assaults), youth on staff assault, and isolation use for context.

#### **From Representative Tawna Sanchez:**

1. You administered a lot of vaccines — could we get more information about those numbers?

When youth come to OYA, nurses check the ALERT system which is a vaccine database. They also check other vaccine records. The database tells what vaccine youth are missing. Necessary vaccines are administered to bring youth up to date.

The following data is from the Vaccines for Children program. Further information on the types of vaccines can be obtained if needed. The data indicates that 2,012 youth received 2,881 vaccines during the noted time period. The Flu Vaccine is included in the numbers. Hillcrest YCF and Oak Creek, both serve as intake facilities.



# Oregon Youth Authority

## Appendix | Ways and Means Public Safety Subcommittee | February 2017

<b>ALERT IIS - Total OYA Immunizations administered from July 01, 2015 through January 31, 2017</b>			
<b>SHORT_NAME</b>	<b>NAME</b>	<b>TOTALCLIENTS</b>	<b>TOTALSHOTS</b>
AL0571	OYA - EASTERN OR YCF	84	102
AL0575	OYA - HILLCREST YCF	823	1,284
AL0579	OYA - MACLAREN YCF	217	233
AL0574	OYA - NORTH COAST YCF	205	291
AL0572	OYA - OAK CREEK YCF	231	400
AL0576	OYA - RIVERBEND TRANSITION CAMP YCF	41	43
AL0577	OYA - ROGUE VALLEY YCF	294	387
AL0578	OYA - TILLAMOOK YOUTH CORREC FACILI	117	141
	<b>Total</b>	<b>2,012</b>	<b>2,881</b>

2. Could we get more information on the dental care that was provided?

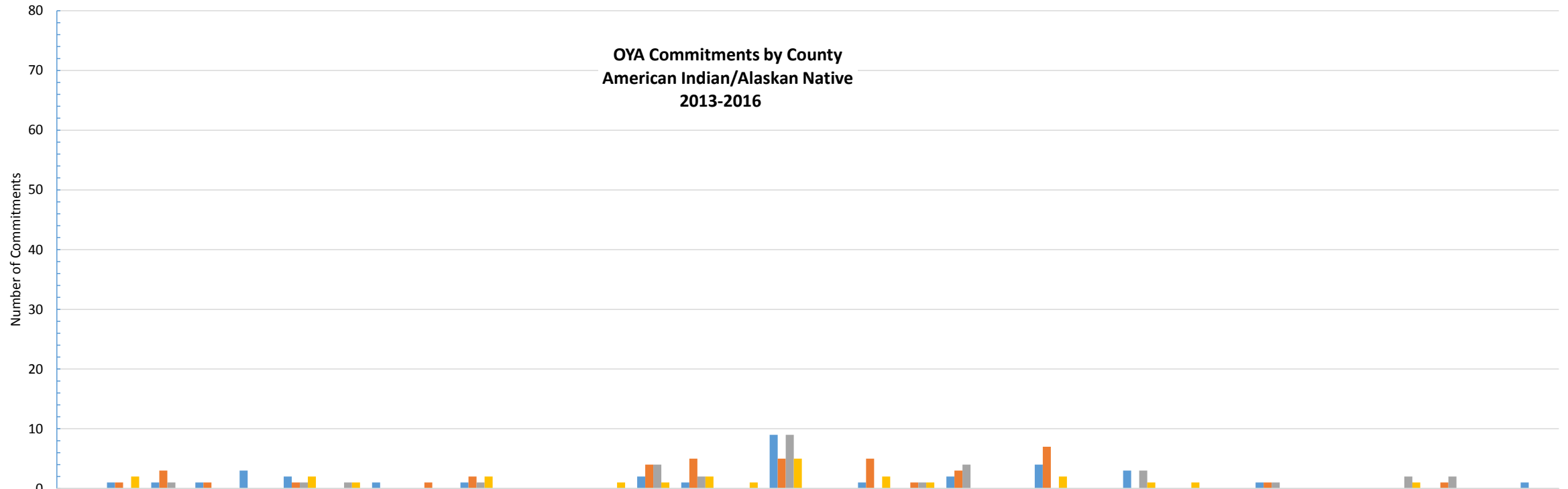
The Oregon Youth Authority provides dental onsite at Hillcrest, and MacLaren, and Rogue Valley Youth Correctional Facilities. At other facilities the youth go offsite to a community dentist. Because of the differences in who provides services, we do not have access to electronic data on all youth. Mid 2016, we moved our three facilities to an electronic dental records system, Dentrax. Through this system, we will be able to report for these three facilities, number of patients seen, oral surgery, periodontal maintenance, and fluoride treatments.

**OYA Commitments by County and Race/Ethnicity 2013-2016**

County	American Indian/Alaskan Native					Asian/Pacific Islander					African American					Hispanic					Caucasian					Unknown/Other					4 Year Total Commitments
	2013	2014	2015	2016	4 Year Total	2013	2014	2015	2016	4 Year Total	2013	2014	2015	2016	4 Year Total	2013	2014	2015	2016	4 Year Total	2013	2014	2015	2016	4 Year Total	2013	2014	2015	2016	4 Year Total	
Baker	0	0	0	0	0	0	0	0	0	0	0	0	0	0	1	0	0	0	1	2	2	2	1	7	0	0	0	1	1	9	
Benton	1	1	0	2	4	0	0	0	0	0	0	1	1	0	2	0	0	0	0	2	2	2	3	9	0	0	0	0	0	15	
Clackamas	1	3	1	0	5	1	0	0	1	2	6	3	3	3	15	8	13	15	8	44	50	54	47	45	196	0	0	0	0	0	262
Clatsop	1	1	0	0	2	0	0	0	0	0	1	0	1	0	2	0	2	2	1	5	7	11	11	5	34	0	0	0	0	0	43
Columbia	3	0	0	0	3	0	0	0	0	0	0	0	0	0	1	0	0	1	2	8	6	8	12	34	1	0	1	3	5	44	
Coos	2	1	1	2	6	0	0	0	0	0	1	0	0	0	1	3	3	2	0	8	8	15	10	6	39	1	3	6	5	15	69
Crook	0	0	1	1	2	0	0	0	0	0	2	0	0	0	2	0	2	0	0	2	4	2	1	7	14	0	1	0	6	7	27
Curry	1	0	0	0	1	0	0	0	0	0	1	1	0	0	2	1	3	1	1	6	3	3	3	4	13	0	0	0	0	0	22
Deschutes	0	1	0	0	1	0	0	0	0	0	1	2	2	2	7	2	1	0	0	3	17	16	7	23	63	0	0	0	1	1	75
Douglas	1	2	1	2	6	0	0	0	0	0	0	1	0	1	2	0	1	0	1	2	15	11	14	12	52	1	0	0	0	1	63
Grant	0	0	0	0	0	0	0	0	0	0	0	0	0	0	0	0	0	0	0	0	0	2	0	0	2	0	0	0	0	0	2
Harney	0	0	0	0	0	0	0	0	0	0	0	0	0	0	0	0	0	0	0	1	2	0	1	4	0	0	0	0	0	4	
Hood River	0	0	0	1	1	0	0	0	0	0	0	0	0	0	2	6	3	3	14	1	4	2	5	12	0	0	1	0	1	28	
Jackson	2	4	4	1	11	3	1	1	1	6	4	4	4	1	13	16	8	15	9	48	28	34	30	51	143	1	0	0	0	1	222
Jefferson	1	5	2	2	10	0	0	0	0	0	0	1	0	0	1	3	6	4	0	13	3	3	1	2	9	0	0	0	0	0	33
Josephine	0	0	0	1	1	0	0	0	0	0	0	0	0	0	0	0	0	4	0	4	11	4	9	4	28	0	0	0	0	0	33
Klamath	9	5	9	5	28	0	0	0	0	0	0	1	1	3	5	0	4	4	0	8	22	17	16	13	68	0	3	1	2	6	115
Lake	0	0	0	0	0	0	1	0	0	1	0	0	0	0	0	0	0	0	0	2	0	1	2	5	0	1	1	0	2	8	
Lane	1	5	0	2	8	0	1	2	1	4	3	7	2	2	14	6	11	11	5	33	38	44	29	29	140	1	0	0	0	1	200
Lincoln	0	1	1	1	3	0	0	0	0	0	0	0	0	0	1	0	3	1	5	2	4	5	3	14	0	0	0	0	0	22	
Linn	2	3	4	0	9	0	0	0	1	1	5	2	1	1	9	8	4	1	5	18	24	19	21	32	96	1	0	0	0	1	134
Malheur	0	0	0	0	0	0	0	0	0	0	0	0	0	0	7	8	3	2	20	1	3	1	2	7	0	0	0	0	0	27	
Marion	4	7	0	2	13	3	3	0	0	6	5	4	3	6	18	41	38	49	49	177	45	44	34	35	158	0	0	0	0	0	372
Morrow	0	0	0	0	0	0	0	0	0	0	0	0	0	0	3	2	1	2	8	1	0	1	1	3	0	0	0	0	0	11	
Multnomah	3	0	3	1	7	4	0	0	2	6	40	46	68	41	195	20	26	21	17	84	15	35	32	32	114	0	1	0	1	2	408
Polk	0	0	0	1	1	1	1	0	0	2	1	0	0	0	1	3	3	4	3	13	14	20	13	9	56	1	1	2	1	5	78
Tillamook	0	0	0	0	0	0	0	0	0	0	0	0	0	0	0	0	0	0	0	1	1	3	3	8	0	0	0	1	1	9	
Umatilla	1	1	1	0	3	0	0	0	0	0	0	0	0	0	2	3	3	0	8	5	1	1	1	8	0	0	0	0	0	19	
Union	0	0	0	0	0	0	0	0	0	0	0	0	0	0	1	1	0	1	3	5	3	6	4	18	0	0	0	2	2	23	
Wallowa	0	0	0	0	0	0	0	0	0	0	0	0	0	0	0	0	0	0	0	0	1	0	3	4	0	0	0	0	0	4	
Wasco	0	0	2	1	3	0	0	0	0	0	0	0	0	0	5	4	0	0	9	4	2	6	4	16	0	0	0	0	0	28	
Washington	0	1	2	0	3	1	0	0	1	2	6	2	7	5	20	25	23	25	13	86	18	17	27	32	94	0	0	2	1	3	208
Wheeler	0	0	0	0	0	0	0	0	0	0	0	0	0	0	0	0	0	0	0	0	0	0	0	0	0	1	0	0	0	1	1
Yamhill	1	0	0	0	1	0	0	0	0	0	0	4	3	1	8	7	5	2	7	21	14	19	18	12	63	1	4	3	1	9	102
<b>4 Year Total</b>	<b>34</b>	<b>41</b>	<b>32</b>	<b>25</b>	<b>132</b>	<b>13</b>	<b>7</b>	<b>3</b>	<b>7</b>	<b>30</b>	<b>76</b>	<b>79</b>	<b>96</b>	<b>66</b>	<b>317</b>	<b>166</b>	<b>177</b>	<b>173</b>	<b>129</b>	<b>645</b>	<b>371</b>	<b>401</b>	<b>361</b>	<b>398</b>	<b>1531</b>	<b>9</b>	<b>14</b>	<b>17</b>	<b>25</b>	<b>65</b>	<b>2720</b>

Includes probation, YCF, and DOC commitments


**OYA Commitments by County  
American Indian/Alaskan Native  
2013-2016**



	Baker	Benton	Clackamas	Clatsop	Columbia	Coos	Crook	Curry	Deschutes	Douglas	Grant	Harney	Hood River	Jackson	Jefferson	Josephine	Klamath	Lake	Lane	Lincoln	Linn	Malheur	Marion	Morrow	Multnomah	Polk	Tillamook	Umatilla	Union	Walla Walla	Wasco	Washington	Wheeler	Yamhill	
2013	0	1	1	1	3	2	0	1	0	1	0	0	0	2	1	0	9	0	1	0	2	0	4	0	3	0	0	1	0	0	0	0	0	0	1
2014	0	1	3	1	0	1	0	0	1	2	0	0	0	4	5	0	5	0	5	1	3	0	7	0	0	0	0	1	0	0	0	0	1	0	0
2015	0	0	1	0	0	1	1	0	0	1	0	0	0	4	2	0	9	0	0	1	4	0	0	0	3	0	0	1	0	0	2	2	0	0	
2016	0	2	0	0	0	2	1	0	0	2	0	0	1	1	2	1	5	0	2	1	0	0	2	0	1	1	0	0	0	0	0	0	0	0	

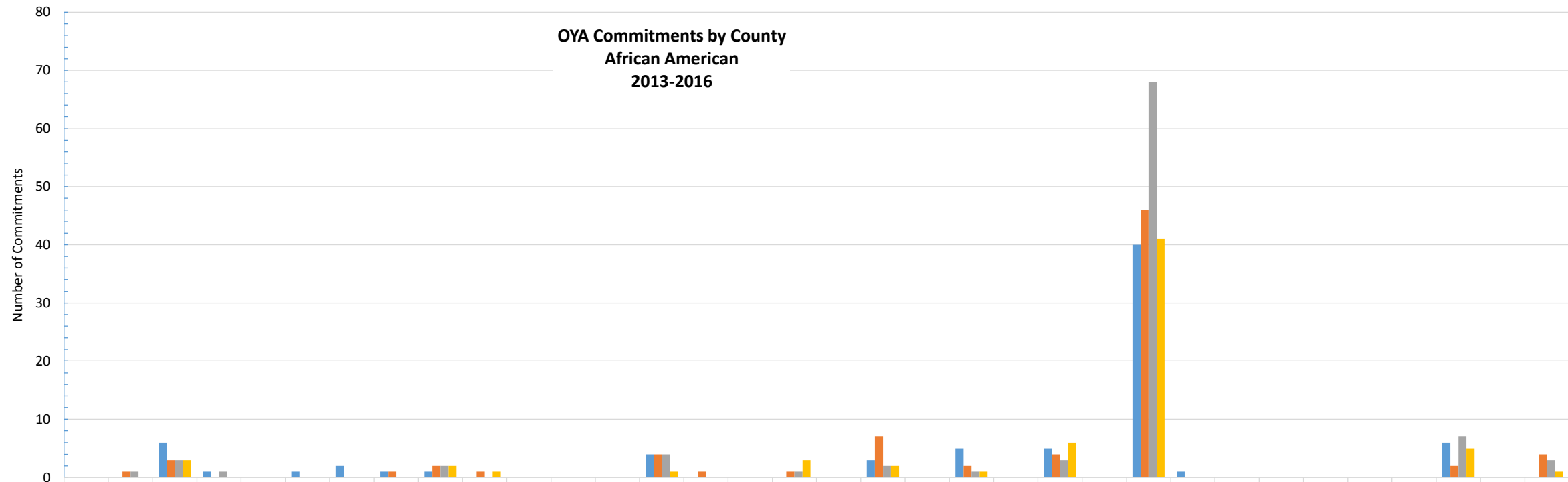
Includes probation, YCF, and DOC commitments.

**OYA Commitments by County  
Asian/Pacific Islander  
2013-2016**



Includes probation, YCF, and DOC commitments.

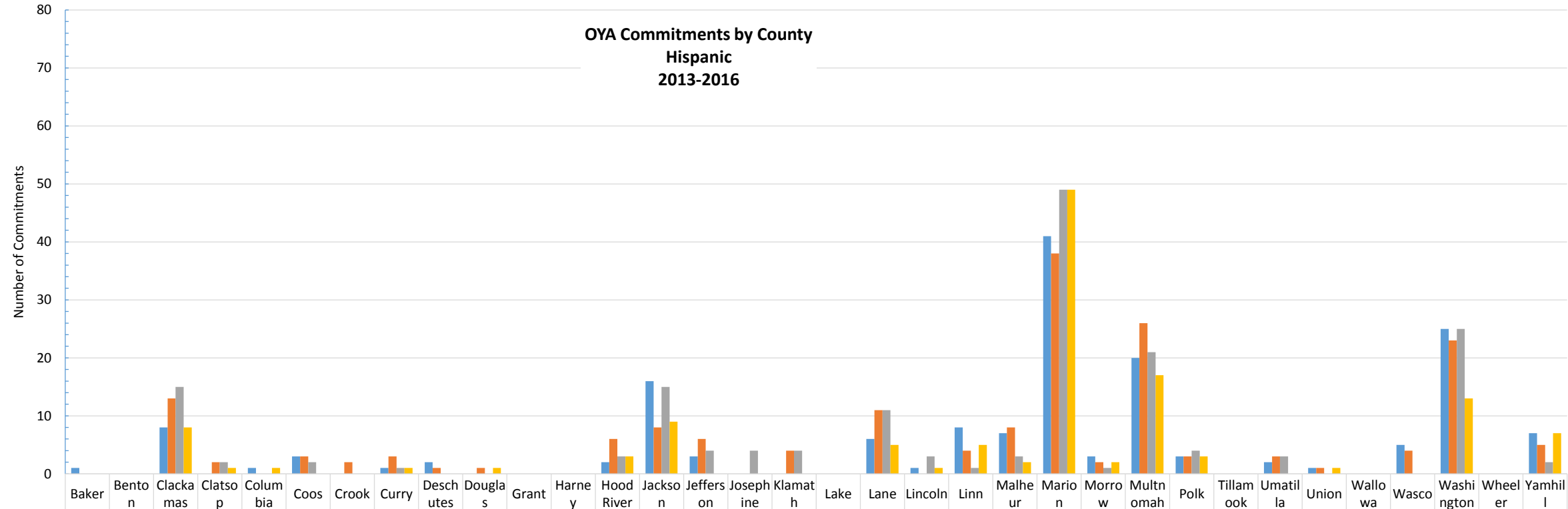
**OYA Commitments by County  
African American  
2013-2016**



	Baker	Benton	Clackamas	Clatsop	Columbia	Coos	Crook	Curry	Deschutes	Douglas	Grant	Harney	Hood River	Jackson	Jefferson	Josephine	Klamath	Lake	Lane	Lincoln	Linn	Malheur	Marión	Morrow	Multnomah	Polk	Tillamook	Umatilla	Union	Walla Walla	Wasco	Washington	Wheeler	Yamhill
■ 2013	0	0	6	1	0	1	2	1	1	0	0	0	0	4	0	0	0	0	3	0	5	0	5	0	40	1	0	0	0	0	0	6	0	0
■ 2014	0	1	3	0	0	0	0	1	2	1	0	0	0	4	1	0	1	0	7	0	2	0	4	0	46	0	0	0	0	0	0	2	0	4
■ 2015	0	1	3	1	0	0	0	0	2	0	0	0	0	4	0	0	1	0	2	0	1	0	3	0	68	0	0	0	0	0	0	7	0	3
■ 2016	0	0	3	0	0	0	0	0	2	1	0	0	0	1	0	0	3	0	2	0	1	0	6	0	41	0	0	0	0	0	0	5	0	1

Includes probation, YCF, and DOC commitments.

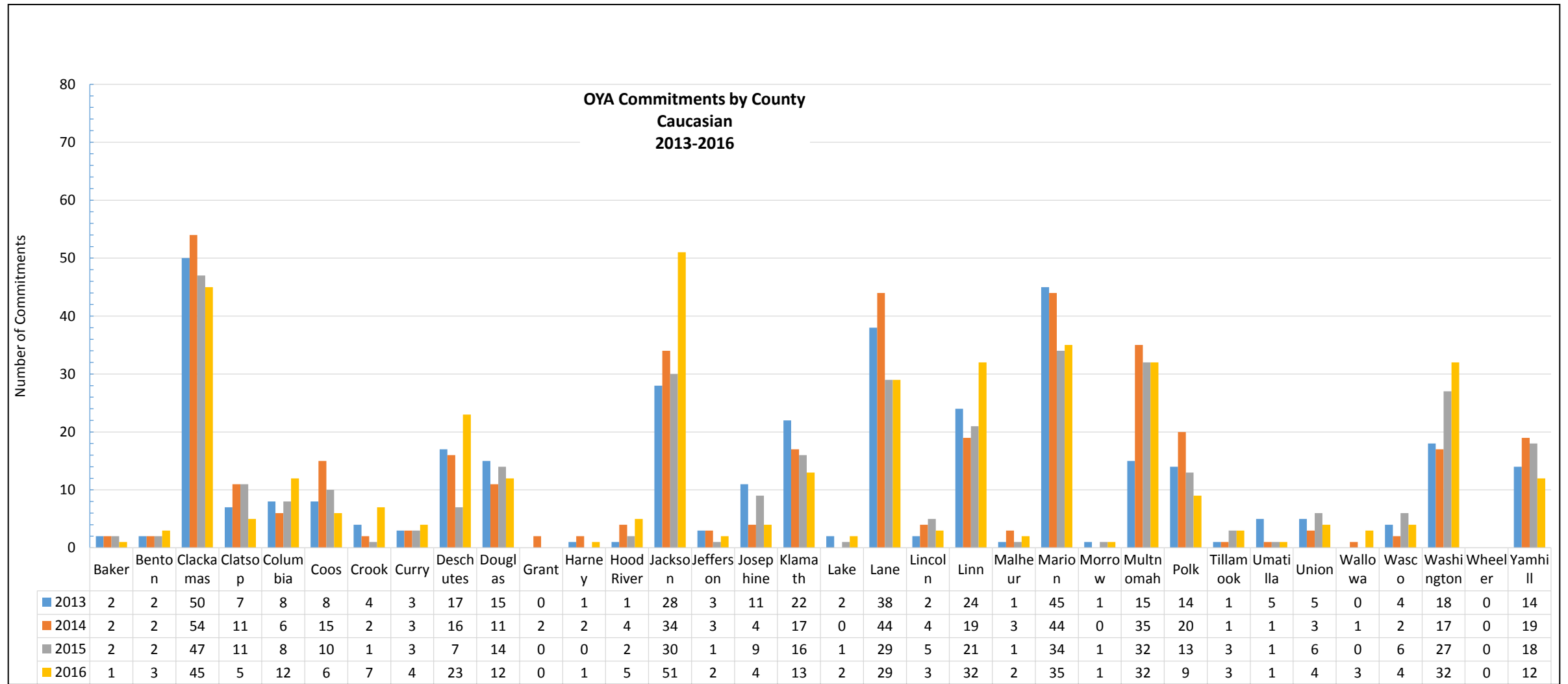
**OYA Commitments by County  
Hispanic  
2013-2016**



	Baker	Benton	Clackamas	Clatsop	Columbia	Coos	Crook	Curry	Deschutes	Douglas	Grant	Harney	Hood River	Jackson	Jefferson	Josephine	Klamath	Lake	Lane	Lincoln	Linn	Malheur	Marion	Morrow	Multnomah	Polk	Tillamook	Umatilla	Union	Walla Walla	Wasco	Washington	Wheeler	Yamhill
2013	1	0	8	0	1	3	0	1	2	0	0	0	2	16	3	0	0	0	6	1	8	7	41	3	20	3	0	2	1	0	5	25	0	7
2014	0	0	13	2	0	3	2	3	1	1	0	0	6	8	6	0	4	0	11	0	4	8	38	2	26	3	0	3	1	0	4	23	0	5
2015	0	0	15	2	0	2	0	1	0	0	0	0	3	15	4	4	4	0	11	3	1	3	49	1	21	4	0	3	0	0	0	25	0	2
2016	0	0	8	1	1	0	0	1	0	1	0	0	3	9	0	0	0	0	5	1	5	2	49	2	17	3	0	0	1	0	0	13	0	7

Includes probation, YCF, and DOC commitments.





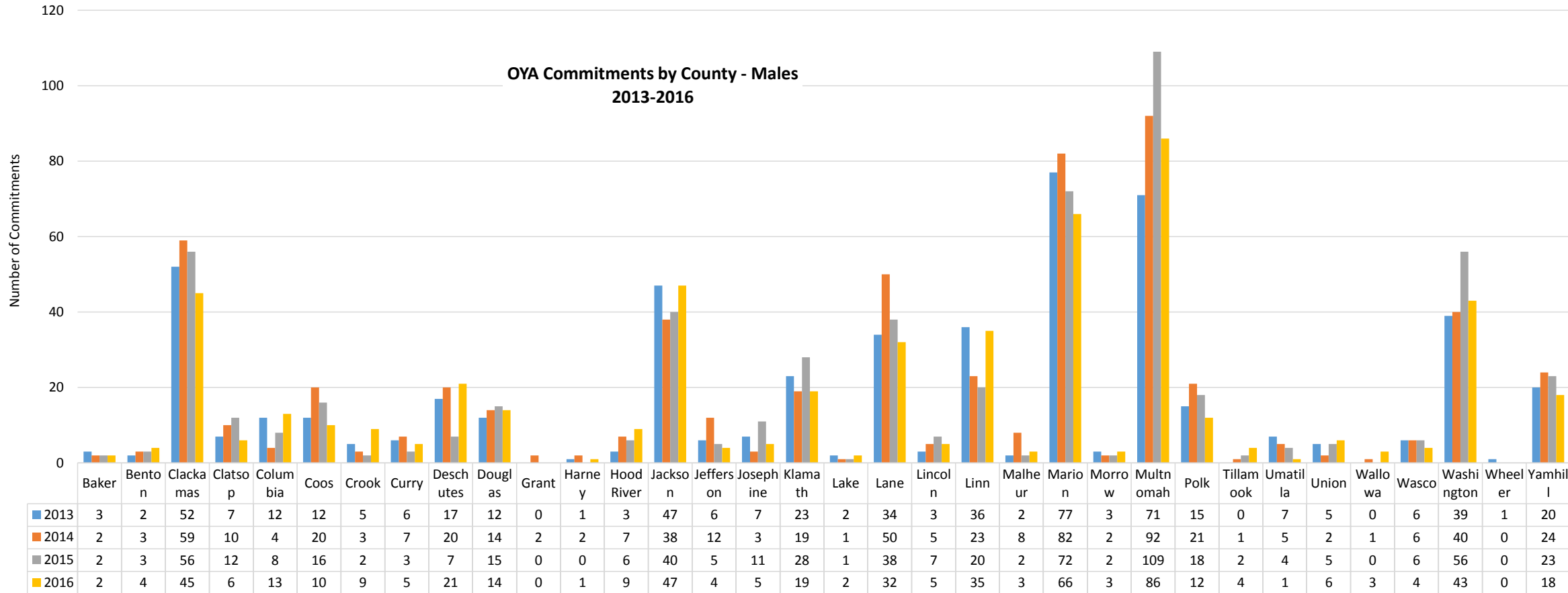
Includes probation, YCF, and DOC Commitments.

**OYA Commitments by County and Gender 2013-2016**

County	Female					Male					4 Year Total Commitments
	2013	2014	2015	2016	Total	2013	2014	2015	2016	Total	
Baker	0	0	0	0	0	3	2	2	2	9	9
Benton	1	1	0	1	3	2	3	3	4	12	15
Clackamas	14	14	10	12	50	52	59	56	45	212	262
Clatsop	2	4	2	0	8	7	10	12	6	35	43
Columbia	1	2	1	3	7	12	4	8	13	37	44
Coos	3	2	3	3	11	12	20	16	10	58	69
Crook	1	2	0	5	8	5	3	2	9	19	27
Curry	0	0	1	0	1	6	7	3	5	21	22
Deschutes	3	0	2	5	10	17	20	7	21	65	75
Douglas	5	1	0	2	8	12	14	15	14	55	63
Grant	0	0	0	0	0	0	2	0	0	2	2
Harney	0	0	0	0	0	1	2	0	1	4	4
Hood River	0	3	0	0	3	3	7	6	9	25	28
Jackson	7	13	14	16	50	47	38	40	47	172	222
Jefferson	1	3	2	0	6	6	12	5	4	27	33
Josephine	4	1	2	0	7	7	3	11	5	26	33
Klamath	8	11	3	4	26	23	19	28	19	89	115
Lake	0	1	1	0	2	2	1	1	2	6	8
Lane	15	18	6	7	46	34	50	38	32	154	200
Lincoln	0	0	2	0	2	3	5	7	5	20	22
Linn	4	5	7	4	20	36	23	20	35	114	134
Malheur	6	3	2	1	12	2	8	2	3	15	27
Marion	21	14	14	26	75	77	82	72	66	297	372
Morrow	1	0	0	0	1	3	2	2	3	10	11
Multnomah	11	16	15	8	50	71	92	109	86	358	408
Polk	5	4	1	2	12	15	21	18	12	66	78
Tillamook	1	0	1	0	2	0	1	2	4	7	9
Umatilla	1	0	1	0	2	7	5	4	1	17	19
Union	1	2	1	1	5	5	2	5	6	18	23
Wallowa	0	0	0	0	0	0	1	0	3	4	4
Wasco	3	0	2	1	6	6	6	6	4	22	28
Washington	11	3	7	9	30	39	40	56	43	178	208
Wheeler	0	0	0	0	0	1	0	0	0	1	1
Yamhill	3	8	3	3	17	20	24	23	18	85	102
<b>4 Year Total</b>	<b>133</b>	<b>131</b>	<b>103</b>	<b>113</b>	<b>480</b>	<b>536</b>	<b>588</b>	<b>579</b>	<b>537</b>	<b>2240</b>	<b>2720</b>

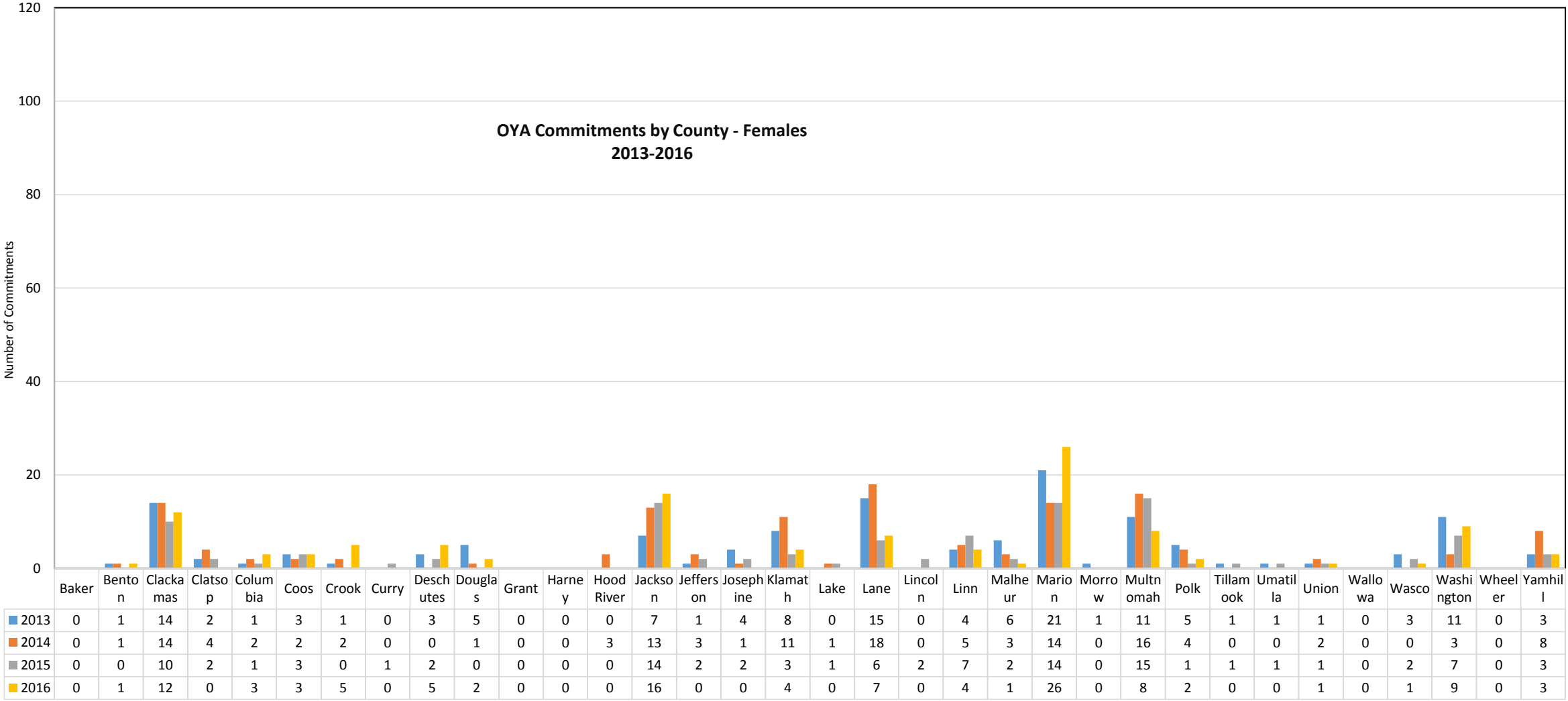
Includes probation, YCF, and DOC commitments.

OYA Commitments by County - Males  
2013-2016



Includes probation, YCF, and DOC commitments.

OYA Commitments by County - Females  
2013-2016



Includes probation, YCF, and DOC commitments.

OYA Commitments\* per Population Estimates by Year and County\*\*

	2012					2013					2014					2015					2016					2012-2016 Average					
	Ages 0-17	Population	# Committed	per 1000 Age 0-17	per 1000 Population	Ages 0-17	Population	# Committed	per 1000 Age 0-17	per 1000 Population	Ages 0-17	Population	# Committed	per 1000 Age 0-17	per 1000 Population	Ages 0-17	Population	# Committed	per 1000 Age 0-17	per 1000 Population	Ages 0-17	Population	# Committed	per 1000 Age 0-17	per 1000 Population	Ages 0-17	Ages 65 and over	# Committed	per 1000 Age 0-17	per 1000 Population	
<b>OREGON</b>	865,508	3,883,735	819	0.946	0.211	865,612	3,919,020	669	0.773	0.171	866,518	3,962,710	719	0.830	0.181	868,070	4,013,845	682	0.786	0.170	870,019	4,076,350	650	0.747	0.159	867,145	3,971,132	708	0.816	0.178	
<b>Counties</b>																															
BAKER	3,252	16,210	5	1.538	0.308	3,236	16,280	3	0.927	0.184	3,213	16,325	2	0.622	0.123	3,200	16,425	2	0.625	0.122	3,177	16,510	2	0.629	0.121	3,216	16,350	3	0.871	0.171	
BENTON	15,233	86,785	7	0.460	0.081	15,138	87,725	3	0.198	0.034	15,029	88,740	4	0.266	0.045	14,937	90,005	3	0.201	0.033	14,812	91,320	5	0.338	0.055	15,030	88,915	4	0.293	0.049	
CLACKAMAS	88,403	381,680	90	1.018	0.236	88,342	386,080	61	0.690	0.158	88,394	391,525	73	0.826	0.186	88,435	397,385	66	0.746	0.166	88,628	404,980	56	0.632	0.138	88,440	392,330	69	0.782	0.176	
CLATSOP	7,595	37,190	9	1.185	0.242	7,567	37,270	9	1.189	0.241	7,560	37,495	14	1.852	0.373	7,552	37,750	14	1.854	0.371	7,569	38,225	5	0.661	0.131	7,568	37,586	10	1.348	0.271	
COLUMBIA	11,419	49,680	9	0.788	0.181	11,287	49,850	13	1.152	0.261	11,154	50,075	6	0.538	0.120	11,031	50,390	9	0.816	0.179	10,903	50,795	16	1.468	0.315	11,159	50,158	11	0.950	0.211	
COOS	11,991	62,890	21	1.751	0.334	11,952	62,860	15	1.255	0.239	11,916	62,900	22	1.846	0.350	11,889	62,990	19	1.598	0.302	11,855	63,190	13	1.097	0.206	11,921	62,966	18	1.510	0.286	
CROOK	4,370	20,650	14	3.204	0.678	4,290	20,690	6	1.399	0.290	4,217	20,780	5	1.186	0.241	4,186	21,085	2	0.478	0.095	4,182	21,580	14	3.348	0.649	4,249	20,957	8	1.930	0.391	
CURRY	3,412	22,295	6	1.758	0.269	3,352	22,300	6	1.790	0.269	3,298	22,355	7	2.122	0.313	3,255	22,470	4	1.229	0.178	3,207	22,600	5	1.559	0.221	3,305	22,404	6	1.694	0.250	
DESCHUTES	36,463	160,140	14	0.384	0.087	36,820	162,525	20	0.543	0.123	37,469	166,400	20	0.534	0.120	38,186	170,740	9	0.236	0.053	39,151	176,635	26	0.664	0.147	37,618	167,288	18	0.473	0.106	
DOUGLAS	21,787	108,195	16	0.734	0.148	21,655	108,850	16	0.739	0.147	21,479	109,385	15	0.698	0.137	21,300	109,910	15	0.704	0.136	21,065	110,395	16	0.760	0.145	21,457	109,347	16	0.727	0.143	
GILLIAM	351	1,900	0	0.000	0.000	355	1,945	0	0.000	0.000	357	1,975	0	0.000	0.000	353	1,975	0	0.000	0.000	349	1,980	0	0.000	0.000	353	1,955	0	0.000	0.000	
GRANT	1,362	7,450	0	0.000	0.000	1,321	7,435	0	0.000	0.000	1,280	7,425	2	1.562	0.269	1,243	7,430	0	0.000	0.000	1,199	7,410	0	0.000	0.000	1,281	7,430	0	0.312	0.054	
HARNEY	1,601	7,315	2	1.249	0.273	1,568	7,260	1	0.638	0.138	1,547	7,265	2	1.293	0.275	1,530	7,295	0	0.000	0.000	1,509	7,320	1	0.663	0.137	1,551	7,291	1	0.774	0.165	
HOOD RIVER	5,819	22,875	9	1.547	0.393	5,859	23,295	3	0.512	0.129	5,894	23,730	10	1.697	0.421	5,940	24,245	6	1.010	0.247	5,964	24,735	9	1.509	0.364	5,895	23,776	7	1.255	0.311	
JACKSON	44,042	204,630	61	1.385	0.298	44,000	206,310	54	1.227	0.262	43,993	208,375	51	1.159	0.245	44,073	210,975	55	1.248	0.261	44,084	213,765	63	1.429	0.295	44,038	208,811	57	1.290	0.272	
JEFFERSON	5,396	21,940	11	2.039	0.501	5,328	22,040	7	1.314	0.318	5,271	22,205	15	2.846	0.676	5,228	22,445	7	1.339	0.312	5,198	22,790	4	0.770	0.176	5,284	22,284	9	1.665	0.395	
JOSEPHINE	16,597	82,775	16	0.964	0.193	16,415	82,815	11	0.670	0.133	16,273	83,105	5	0.307	0.060	16,196	83,720	13	0.803	0.155	16,146	84,675	5	0.310	0.059	16,325	83,418	10	0.613	0.120	
KLAMATH	14,610	66,740	37	2.533	0.554	14,431	66,810	31	2.148	0.464	14,245	66,910	29	2.036	0.433	14,076	67,110	31	2.202	0.462	13,897	67,410	23	1.655	0.341	14,252	66,996	30	2.119	0.451	
LAKE	1,473	7,920	1	0.679	0.126	1,446	7,940	2	1.383	0.252	1,423	7,990	2	1.406	0.250	1,395	8,010	2	1.434	0.250	1,361	8,015	2	1.469	0.250	1,420	7,975	2	1.268	0.226	
LANE	69,063	354,200	64	0.927	0.181	68,479	356,125	49	0.716	0.138	67,954	358,805	68	1.001	0.190	67,489	362,150	44	0.652	0.121	66,938	365,940	40	0.598	0.109	67,984	359,444	53	0.780	0.147	
LINCOLN	7,964	46,295	17	2.135	0.367	7,936	46,560	4	0.504	0.086	7,911	46,890	5	0.632	0.107	7,884	47,225	9	1.141	0.191	7,866	47,735	5	0.636	0.105	7,912	46,941	8	1.011	0.170	
LINN	28,210	118,035	35	1.241	0.297	28,149	118,665	41	1.457	0.346	28,156	119,705	29	1.030	0.242	28,170	120,860	27	0.958	0.223	28,190	122,315	39	1.383	0.319	28,175	119,916	34	1.214	0.285	
MALHEUR	7,927	31,395	9	1.135	0.287	7,874	31,440	8	1.016	0.254	7,810	31,470	11	1.408	0.350	7,737	31,480	4	0.517	0.127	7,700	31,705	4	0.519	0.126	7,810	31,498	7	0.922	0.229	
MARION	83,964	320,495	125	1.489	0.390	84,129	322,880	92	1.094	0.285	84,431	326,150	96	1.137	0.294	84,741	329,770	85	1.003	0.258	85,007	333,950	92	1.082	0.275	84,455	326,649	98	1.160	0.300	
MORROW	3,125	11,300	2	0.640	0.177	3,112	11,425	4	1.285	0.350	3,089	11,525	2	0.647	0.174	3,064	11,630	2	0.653	0.172	3,035	11,745	3	0.989	0.255	3,085	11,525	3	0.843	0.226	
MULTNOMAH	151,069	748,445	96	0.635	0.128	151,482	756,530	89	0.588	0.118	151,916	765,775	108	0.711	0.141	152,593	777,490	125	0.819	0.161	153,166	790,670	95	0.620	0.120	152,045	767,782	103	0.675	0.134	
POLK	18,637	76,625	19	1.019	0.248	18,688	77,065	20	1.070	0.260	18,776	77,735	25	1.331	0.322	18,889	78,570	19	1.006	0.242	19,037	79,730	14	0.735	0.176	18,805	77,945	19	1.032	0.249	
SHERMAN	348	1,765	0	0.000	0.000	348	1,780	0	0.000	0.000	346	1,785	0	0.000	0.000	344	1,790	0	0.000	0.000	341	1,795	0	0.000	0.000	345	1,783	0	0.000	0.000	
TILLAMOOK	5,057	25,305	4	0.791	0.158	5,062	25,375	1	0.198	0.039	5,070	25,480	1	0.197	0.039	5,099	25,690	3	0.588	0.117	5,121	25,920	4	0.781	0.154	5,082	25,554	3	0.512	0.102	
UMATILLA	20,397	77,120	12	0.588	0.156	20,503	77,895	8	0.390	0.103	20,500	78,340	5	0.244	0.064	20,574	79,155	5	0.243	0.063	20,581	79,880	1	0.049	0.013	20,511	78,478	6	0.302	0.079	
UNION	5,956	26,175	10	1.679	0.382	5,993	26,325	6	1.001	0.228	6,025	26,485	3	0.498	0.113	6,050	26,625	6	0.992	0.225	6,055	26,745	7	1.156	0.262	6,016	26,471	6	1.064	0.242	
WALLOWA	1,356	7,015	0	0.000	0.000	1,366	7,045	0	0.000	0.000	1,374	7,070	1	0.728	0.141	1,382	7,100	0	0.000	0.000	1,389	7,140	3	2.160	0.420	1,373	7,074	1	0.583	0.113	
WASCO	5,900	25,485	6	1.017	0.235	5,944	25,810	9	1.514	0.349	5,975	26,105	6	1.004	0.230	5,995	26,370	8	1.334	0.303	6,016	26,700	5	0.831	0.187	5,966	26,094	7	1.140	0.261	
WASHINGTON	136,365	542,845	62	0.455	0.114	137,198	550,990	53	0.386	0.096	138,159	560,465	43	0.311	0.077	139,043	570,510	63	0.453	0.110	140,312	583,595	52	0.371	0.089	138,21					

**Youth Placed on OYA Probation per Population Estimates by Year and County\***

	2012					2013					2014					2015					2016					2012-2016 Average					
	Ages 0-17	Population	# Committed	per 1000 Age 0-17	per 1000 Population	Ages 0-17	Population	# Committed	per 1000 Age 0-17	per 1000 Population	Ages 0-17	Population	# Committed	per 1000 Age 0-17	per 1000 Population	Ages 0-17	Population	# Committed	per 1000 Age 0-17	per 1000 Population	Ages 0-17	Population	# Committed	per 1000 Age 0-17	per 1000 Population	Ages 0-17	Ages 65 and over	# Committed	per 1000 Age 0-17	per 1000 Population	
<b>OREGON</b>	865,508	3,883,735	429	0.496	0.110	865,612	3,919,020	370	0.427	0.094	866,518	3,962,710	361	0.417	0.091	868,070	4,013,845	297	0.342	0.074	870,019	4,076,350	310	0.356	0.076	867,145	3,971,132	353	0.408	0.089	
<b>Counties</b>																															
BAKER	3,252	16,210	1	0.308	0.062	3,236	16,280	2	0.618	0.123	3,213	16,325	2	0.622	0.123	3,200	16,425	1	0.312	0.061	3,177	16,510	2	0.629	0.121	3,216	16,350	2	0.498	0.098	
BENTON	15,233	86,785	5	0.328	0.058	15,138	87,725	3	0.198	0.034	15,029	88,740	1	0.067	0.011	14,937	90,005	1	0.067	0.011	14,812	91,320	3	0.203	0.033	15,030	88,915	3	0.173	0.029	
CLACKAMAS	88,403	381,680	62	0.701	0.162	88,342	386,080	38	0.430	0.098	88,394	391,525	46	0.520	0.117	88,435	397,385	45	0.509	0.113	88,628	404,980	26	0.293	0.064	88,440	392,330	43	0.491	0.111	
CLATSOP	7,595	37,190	7	0.922	0.188	7,567	37,270	7	0.925	0.188	7,560	37,495	8	1.058	0.213	7,552	37,750	10	1.324	0.265	7,569	38,225	0	0.000	0.000	7,568	37,586	6	0.846	0.170	
COLUMBIA	11,419	49,680	6	0.525	0.121	11,287	49,850	8	0.709	0.160	11,154	50,075	4	0.359	0.080	11,031	50,390	5	0.453	0.099	10,903	50,795	7	0.642	0.138	11,159	50,158	6	0.538	0.120	
COOS	11,991	62,890	13	1.084	0.207	11,952	62,860	7	0.586	0.111	11,916	62,900	9	0.755	0.143	11,889	62,990	11	0.925	0.175	11,855	63,190	6	0.506	0.095	11,921	62,966	9	0.772	0.146	
CROOK	4,370	20,650	8	1.831	0.387	4,290	20,690	3	0.699	0.145	4,217	20,780	4	0.949	0.192	4,186	21,085	1	0.239	0.047	4,182	21,580	9	2.152	0.417	4,249	20,957	5	1.177	0.239	
CURRY	3,412	22,295	5	1.465	0.224	3,352	22,300	5	1.492	0.224	3,298	22,355	3	0.910	0.134	3,255	22,470	3	0.922	0.134	3,207	22,600	2	0.624	0.088	3,305	22,404	4	1.089	0.161	
DESCHUTES	36,463	160,140	11	0.302	0.069	36,820	162,525	14	0.380	0.086	37,469	166,400	11	0.294	0.066	38,186	170,740	8	0.210	0.047	39,151	176,635	16	0.409	0.091	37,618	167,288	12	0.319	0.072	
DOUGLAS	21,787	108,195	4	0.184	0.037	21,655	108,850	7	0.323	0.064	21,479	109,385	2	0.093	0.018	21,300	109,910	5	0.235	0.045	21,065	110,395	6	0.285	0.054	21,457	109,347	5	0.224	0.044	
GILLIAM	351	1,900	0	0.000	0.000	355	1,945	0	0.000	0.000	357	1,975	0	0.000	0.000	353	1,975	0	0.000	0.000	349	1,980	0	0.000	0.000	353	1,955	0	0.000	0.000	
GRANT	1,362	7,450	0	0.000	0.000	1,321	7,435	0	0.000	0.000	1,280	7,425	0	0.000	0.000	1,243	7,430	0	0.000	0.000	1,199	7,410	0	0.000	0.000	1,281	7,430	0	0.000	0.000	
HARNEY	1,601	7,315	1	0.625	0.137	1,568	7,260	1	0.638	0.138	1,547	7,265	0	0.000	0.000	1,530	7,295	0	0.000	0.000	1,509	7,320	1	0.663	0.137	1,551	7,291	1	0.387	0.082	
HOOD RIVER	5,819	22,875	6	1.031	0.262	5,859	23,295	2	0.341	0.086	5,894	23,730	8	1.357	0.337	5,940	24,245	4	0.673	0.165	5,964	24,735	5	0.838	0.202	5,895	23,776	5	0.848	0.210	
JACKSON	44,042	204,630	38	0.863	0.186	44,000	206,310	31	0.705	0.150	43,993	208,375	31	0.705	0.149	44,073	210,975	36	0.817	0.171	44,084	213,765	33	0.749	0.154	44,038	208,811	34	0.768	0.162	
JEFFERSON	5,396	21,940	7	1.297	0.319	5,328	22,040	6	1.126	0.272	5,271	22,205	9	1.707	0.405	5,228	22,445	6	1.148	0.267	5,198	22,790	3	0.577	0.132	5,284	22,284	6	1.173	0.278	
JOSEPHINE	16,597	82,775	3	0.181	0.036	16,415	82,815	4	0.244	0.048	16,273	83,105	2	0.123	0.024	16,196	83,720	3	0.185	0.036	16,146	84,675	2	0.124	0.024	16,325	83,418	3	0.172	0.034	
KLAMATH	14,610	66,740	26	1.780	0.390	14,431	66,810	19	1.317	0.284	14,245	66,910	17	1.193	0.254	14,076	67,110	17	1.208	0.253	13,897	67,410	13	0.935	0.193	14,252	66,996	18	1.291	0.275	
LAKE	1,473	7,920	0	0.000	0.000	1,446	7,940	2	1.383	0.252	1,423	7,990	1	0.703	0.125	1,395	8,010	1	0.717	0.125	1,361	8,015	1	0.735	0.125	1,420	7,975	1	0.704	0.125	
LANE	69,063	354,200	36	0.521	0.102	68,479	356,125	31	0.453	0.087	67,954	358,805	44	0.647	0.123	67,489	362,150	22	0.326	0.061	66,938	365,940	16	0.239	0.044	67,984	359,444	30	0.438	0.083	
LINCOLN	7,964	46,295	8	1.005	0.173	7,936	46,560	2	0.252	0.043	7,911	46,890	2	0.253	0.043	7,884	47,225	1	0.127	0.021	7,866	47,735	2	0.254	0.042	7,912	46,941	3	0.379	0.064	
LINN	28,210	118,035	18	0.638	0.152	28,149	118,665	25	0.888	0.211	28,156	119,705	17	0.604	0.142	28,170	120,860	10	0.355	0.083	28,190	122,315	21	0.745	0.172	28,175	119,916	18	0.646	0.152	
MALHEUR	7,927	31,395	6	0.757	0.191	7,874	31,440	6	0.762	0.191	7,810	31,470	8	1.024	0.254	7,737	31,480	1	0.129	0.032	7,700	31,705	2	0.260	0.063	7,810	31,498	5	0.589	0.146	
MARION	83,964	320,495	68	0.810	0.212	84,129	322,880	53	0.630	0.164	84,431	326,150	53	0.628	0.163	84,741	329,770	34	0.401	0.103	85,007	333,950	48	0.565	0.144	84,455	326,649	51	0.606	0.157	
MORROW	3,125	11,300	1	0.320	0.088	3,112	11,425	1	0.321	0.088	3,089	11,525	2	0.647	0.174	3,064	11,630	1	0.326	0.086	3,035	11,745	1	0.330	0.085	3,085	11,525	1	0.389	0.104	
MULTNOMAH	151,069	748,445	23	0.152	0.031	151,482	756,530	21	0.139	0.028	151,916	765,775	23	0.151	0.030	152,593	777,490	23	0.151	0.030	153,166	790,670	44	0.287	0.056	152,045	767,782	27	0.176	0.035	
POLK	18,637	76,625	6	0.322	0.078	18,688	77,065	13	0.696	0.169	18,776	77,735	15	0.799	0.193	18,889	78,570	12	0.635	0.153	19,037	79,730	6	0.315	0.075	18,805	77,945	10	0.553	0.133	
SHERMAN	348	1,765	0	0.000	0.000	348	1,780	0	0.000	0.000	346	1,785	0	0.000	0.000	344	1,790	0	0.000	0.000	341	1,795	0	0.000	0.000	345	1,783	0	0.000	0.000	
TILLAMOOK	5,057	25,305	2	0.395	0.079	5,062	25,375	0	0.000	0.000	5,070	25,480	0	0.000	0.000	5,099	25,690	1	0.196	0.039	5,121	25,920	4	0.781	0.154	5,082	25,554	1	0.275	0.055	
UMATILLA	20,397	77,120	7	0.343	0.091	20,503	77,895	3	0.146	0.039	20,500	78,340	3	0.146	0.038	20,574	79,155	1	0.049	0.013	20,581	79,880	0	0.000	0.000	20,511	78,478	3	0.137	0.036	
UNION	5,956	26,175	4	0.672	0.153	5,993	26,325	3	0.501	0.114	6,025	26,485	2	0.332	0.076	6,050	26,625	2	0.331	0.075	6,055	26,745	4	0.661	0.150	6,016	26,471	3	0.499	0.113	
WALLOWA	1,356	7,015	0	0.000	0.000	1,366	7,045	0	0.000	0.000	1,374	7,070	0	0.000	0.000	1,382	7,100	0	0.000	0.000	1,389	7,140	1	0.720	0.140	1,373	7,074	0	0.146	0.028	
WASCO	5,900	25,485	3	0.508	0.118	5,944	25,810	8	1.346	0.310	5,975	26,105	1	0.167	0.038	5,995	26,370	4	0.667	0.152	6,016	26,700	4	0.665	0.150	5,966	26,094	4	0.670	0.153	
WASHINGTON	136,365	542,845	26	0.191	0.048	137,198	550,990	29	0.211	0.053	138,159	560,465	13	0.094	0.023	139,043	570,510	16	0.115	0.028	140,312	583,595	14	0.100	0.024	138,215	561,681	20			

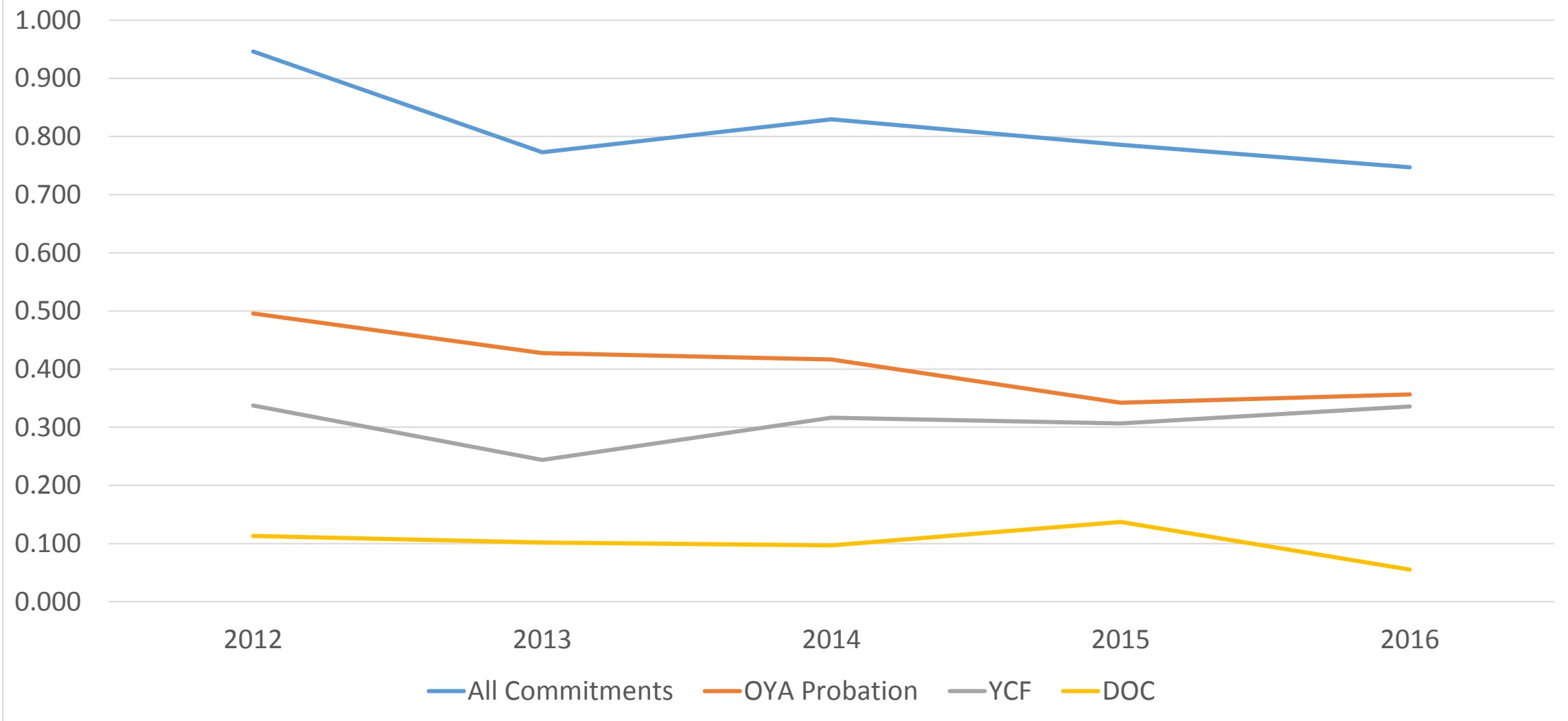


DOC Commitments Placed Under OYA Jurisdiction per Population Estimates by Year and County\*

	2012					2013					2014					2015					2016					2012-2016 Average					
	Ages 0-17	Population	# Committed	per 1000 Age 0-17	per 1000 Population	Ages 0-17	Population	# Committed	per 1000 Age 0-17	per 1000 Population	Ages 0-17	Population	# Committed	per 1000 Age 0-17	per 1000 Population	Ages 0-17	Population	# Committed	per 1000 Age 0-17	per 1000 Population	Ages 0-17	Population	# Committed	per 1000 Age 0-17	per 1000 Population	Ages 0-17	Ages 65 and over	# Committed	per 1000 Age 0-17	per 1000 Population	
<b>OREGON</b>	865,508	3,883,735	98	0.113	0.025	865,612	3,919,020	88	0.102	0.022	866,518	3,962,710	84	0.097	0.021	868,070	4,013,845	119	0.137	0.030	870,019	4,076,350	48	0.055	0.012	867,145	3,971,132	87	0.101	0.022	
<b>Counties</b>																															
BAKER	3,252	16,210	0	0.000	0.000	3,236	16,280	0	0.000	0.000	3,213	16,325	0	0.000	0.000	3,200	16,425	0	0.000	0.000	3,177	16,510	0	0.000	0.000	3,216	16,350	0	0.000	0.000	
BENTON	15,233	86,785	0	0.000	0.000	15,138	87,725	0	0.000	0.000	15,029	88,740	1	0.067	0.011	14,937	90,005	0	0.000	0.000	14,812	91,320	0	0.000	0.000	15,030	88,915	0	0.013	0.002	
CLACKAMAS	88,403	381,680	4	0.045	0.010	88,342	386,080	6	0.068	0.016	88,394	391,525	5	0.057	0.013	88,435	397,385	2	0.023	0.005	88,628	404,980	3	0.034	0.007	88,440	392,330	4	0.045	0.010	
CLATSOP	7,595	37,190	0	0.000	0.000	7,567	37,270	0	0.000	0.000	7,560	37,495	0	0.000	0.000	7,552	37,750	0	0.000	0.000	7,569	38,225	0	0.000	0.000	7,568	37,586	0	0.000	0.000	
COLUMBIA	11,419	49,680	1	0.088	0.020	11,287	49,850	0	0.000	0.000	11,154	50,075	0	0.000	0.000	11,031	50,390	0	0.000	0.000	10,903	50,795	0	0.000	0.000	11,159	50,158	0	0.018	0.004	
COOS	11,991	62,890	0	0.000	0.000	11,952	62,860	0	0.000	0.000	11,916	62,900	0	0.000	0.000	11,889	62,990	0	0.000	0.000	11,855	63,190	0	0.000	0.000	11,921	62,966	0	0.000	0.000	
CROOK	4,370	20,650	0	0.000	0.000	4,290	20,690	0	0.000	0.000	4,217	20,780	0	0.000	0.000	4,186	21,085	0	0.000	0.000	4,182	21,580	0	0.000	0.000	4,249	20,957	0	0.000	0.000	
CURRY	3,412	22,295	0	0.000	0.000	3,352	22,300	0	0.000	0.000	3,298	22,355	1	0.303	0.045	3,255	22,470	0	0.000	0.000	3,207	22,600	0	0.000	0.000	3,305	22,404	0	0.061	0.009	
DESCHUTES	36,463	160,140	1	0.027	0.006	36,820	162,525	1	0.027	0.006	37,469	166,400	1	0.027	0.006	38,186	170,740	0	0.000	0.000	39,151	176,635	2	0.051	0.011	37,618	167,288	1	0.027	0.006	
DOUGLAS	21,787	108,195	1	0.046	0.009	21,655	108,850	2	0.092	0.018	21,479	109,385	2	0.093	0.018	21,300	109,910	2	0.094	0.018	21,065	110,395	0	0.000	0.000	21,457	109,347	1	0.065	0.013	
GILLIAM	351	1,900	0	0.000	0.000	355	1,945	0	0.000	0.000	357	1,975	0	0.000	0.000	353	1,975	0	0.000	0.000	349	1,980	0	0.000	0.000	353	1,955	0	0.000	0.000	
GRANT	1,362	7,450	0	0.000	0.000	1,321	7,435	0	0.000	0.000	1,280	7,425	0	0.000	0.000	1,243	7,430	0	0.000	0.000	1,199	7,410	0	0.000	0.000	1,281	7,430	0	0.000	0.000	
HARNEY	1,601	7,315	1	0.625	0.137	1,568	7,260	0	0.000	0.000	1,547	7,265	0	0.000	0.000	1,530	7,295	0	0.000	0.000	1,509	7,320	0	0.000	0.000	1,551	7,291	0	0.129	0.027	
HOOD RIVER	5,819	22,875	1	0.172	0.044	5,859	23,295	0	0.000	0.000	5,894	23,730	0	0.000	0.000	5,940	24,245	0	0.000	0.000	5,964	24,735	0	0.000	0.000	5,895	23,776	0	0.034	0.008	
JACKSON	44,042	204,630	1	0.023	0.005	44,000	206,310	1	0.023	0.005	43,993	208,375	1	0.023	0.005	44,073	210,975	3	0.068	0.014	44,084	213,765	4	0.091	0.019	44,038	208,811	2	0.045	0.010	
JEFFERSON	5,396	21,940	0	0.000	0.000	5,328	22,040	0	0.000	0.000	5,271	22,205	2	0.379	0.090	5,228	22,445	0	0.000	0.000	5,198	22,790	0	0.000	0.000	5,284	22,284	0	0.076	0.018	
JOSEPHINE	16,597	82,775	2	0.121	0.024	16,415	82,815	4	0.244	0.048	16,273	83,105	1	0.061	0.012	16,196	83,720	4	0.247	0.048	16,146	84,675	1	0.062	0.012	16,325	83,418	2	0.147	0.029	
KLAMATH	14,610	66,740	2	0.137	0.030	14,431	66,810	2	0.139	0.030	14,245	66,910	1	0.070	0.015	14,076	67,110	3	0.213	0.045	13,897	67,410	1	0.072	0.015	14,252	66,996	2	0.126	0.027	
LAKE	1,473	7,920	1	0.679	0.126	1,446	7,940	0	0.000	0.000	1,423	7,990	0	0.000	0.000	1,395	8,010	1	0.717	0.125	1,361	8,015	0	0.000	0.000	1,420	7,975	0	0.282	0.050	
LANE	69,063	354,200	7	0.101	0.020	68,479	356,125	0	0.000	0.000	67,954	358,805	3	0.044	0.008	67,489	362,150	5	0.074	0.014	66,938	365,940	0	0.000	0.000	67,984	359,444	3	0.044	0.008	
LINCOLN	7,964	46,295	1	0.126	0.022	7,936	46,560	1	0.126	0.021	7,911	46,890	1	0.126	0.021	7,884	47,225	4	0.507	0.085	7,866	47,735	1	0.127	0.021	7,912	46,941	2	0.202	0.034	
LINN	28,210	118,035	5	0.177	0.042	28,149	118,665	3	0.107	0.025	28,156	119,705	1	0.036	0.008	28,170	120,860	4	0.142	0.033	28,190	122,315	2	0.071	0.016	28,175	119,916	3	0.106	0.025	
MALHEUR	7,927	31,395	0	0.000	0.000	7,874	31,440	0	0.000	0.000	7,810	31,470	1	0.128	0.032	7,737	31,480	0	0.000	0.000	7,700	31,705	0	0.000	0.000	7,810	31,498	0	0.026	0.006	
MARION	83,964	320,495	12	0.143	0.037	84,129	322,880	11	0.131	0.034	84,431	326,150	15	0.178	0.046	84,741	329,770	27	0.319	0.082	85,007	333,950	9	0.106	0.027	84,455	326,649	15	0.175	0.045	
MORROW	3,125	11,300	0	0.000	0.000	3,112	11,425	1	0.321	0.088	3,089	11,525	0	0.000	0.000	3,064	11,630	0	0.000	0.000	3,035	11,745	0	0.000	0.000	3,085	11,525	0	0.065	0.017	
MULTNOMAH	151,069	748,445	36	0.238	0.048	151,482	756,530	40	0.264	0.053	151,916	765,775	35	0.230	0.046	152,593	777,490	39	0.256	0.050	153,166	790,670	13	0.085	0.016	152,045	767,782	33	0.214	0.042	
POLK	18,637	76,625	4	0.215	0.052	18,688	77,065	0	0.000	0.000	18,776	77,735	0	0.000	0.000	18,889	78,570	0	0.000	0.000	19,037	79,730	0	0.000	0.000	18,805	77,945	1	0.043	0.010	
SHERMAN	348	1,765	0	0.000	0.000	348	1,780	0	0.000	0.000	346	1,785	0	0.000	0.000	344	1,790	0	0.000	0.000	341	1,795	0	0.000	0.000	345	1,783	0	0.000	0.000	
TILLAMOOK	5,057	25,305	1	0.198	0.040	5,062	25,375	0	0.000	0.000	5,070	25,480	1	0.197	0.039	5,099	25,690	0	0.000	0.000	5,121	25,920	0	0.000	0.000	5,082	25,554	0	0.079	0.016	
UMATILLA	20,397	77,120	1	0.049	0.013	20,503	77,895	2	0.098	0.026	20,500	78,340	0	0.000	0.000	20,574	79,155	2	0.097	0.025	20,581	79,880	0	0.000	0.000	20,511	78,478	1	0.049	0.013	
UNION	5,956	26,175	0	0.000	0.000	5,993	26,325	2	0.334	0.076	6,025	26,485	0	0.000	0.000	6,050	26,625	0	0.000	0.000	6,055	26,745	0	0.000	0.000	6,016	26,471	0	0.066	0.015	
WALLOWA	1,356	7,015	0	0.000	0.000	1,366	7,045	0	0.000	0.000	1,374	7,070	0	0.000	0.000	1,382	7,100	0	0.000	0.000	1,389	7,140	0	0.000	0.000	1,373	7,074	0	0.000	0.000	
WASCO	5,900	25,485	0	0.000	0.000	5,944	25,810	0	0.000	0.000	5,975	26,105	1	0.167	0.038	5,995	26,370	0	0.000	0.000	6,016	26,700	0	0.000	0.000	5,966	26,094	0	0.034	0.008	
WASHINGTON	136,365	542,845	16	0.117	0.029	137,198	550,990	11	0.080	0.020	138,159	560,465	11	0.080	0.020	139,043	570,510	22	0.158	0.039	140,312	583,595	12	0.086	0.021	138,215	561,681	14	0.104	0.026	
WHEELER	260	1																													

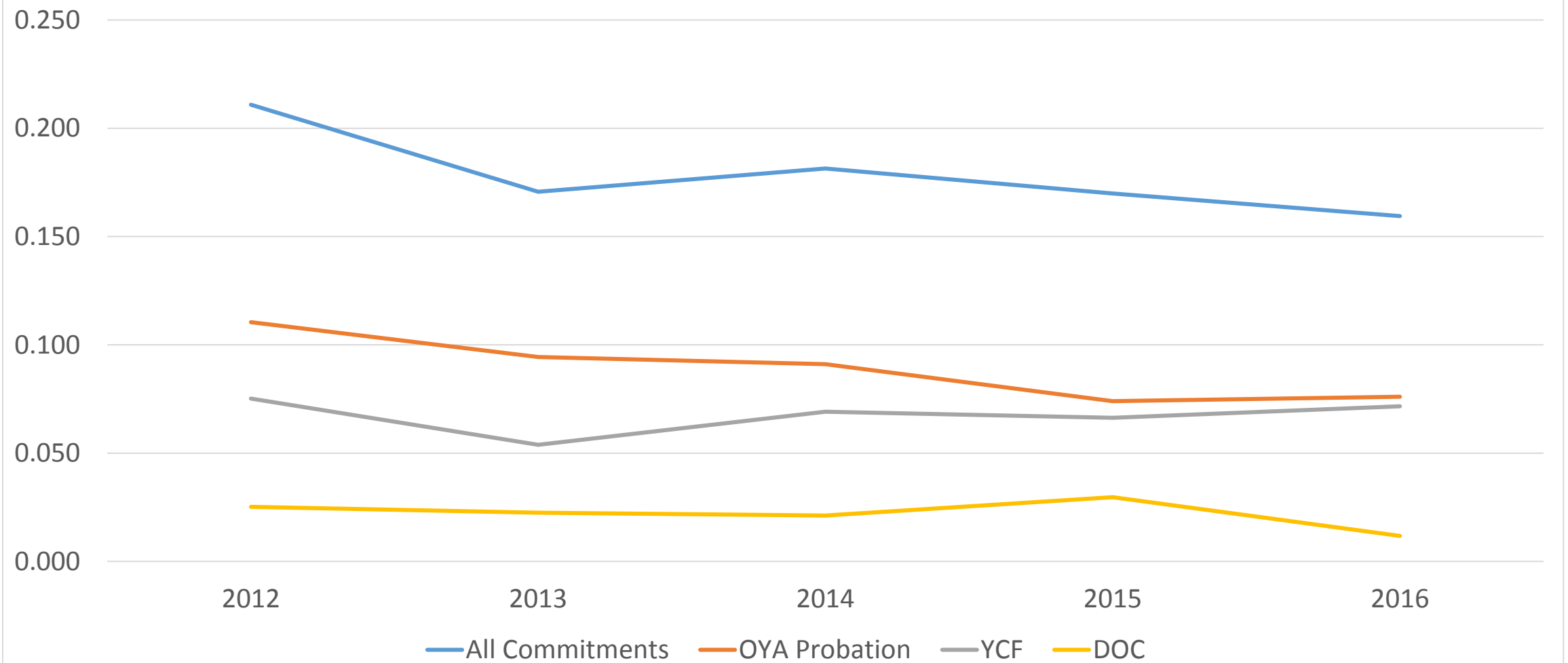


### OYA Commitments\* per 1000 Age 0-17



\*Includes duplicates-youth committed more than once

## OYA Commitments\* per 1000 Population



\*Includes duplicates-youth committed more than once

## 15-17 BIENNIUM OYA RESIDENTIAL PROGRAM CHANGES

NUMBER OF BEDS CLOSED/REPLACED BY GENDER			
	Closed	Replaced Beds	Not Yet Replaced Beds
Female Beds Closed	11	23	-12
Male Beds Closed	73	31	42
Male/Female Beds Closed	27	22	5
<b>Total:</b>	<b>111</b>	<b>76</b>	<b>35</b>

Note: 19 Female beds were lost in the 13-15 biennium.

Note: This includes 9 LGBTQQI beds currently in the contracting process.

NUMBER OF RESIDENTIAL PROVIDER AGENCIES CONTRACTING WITH OYA				
	Number of Provider Agencies Starting 7-1-2015	Number of Provider Agencies As of 2-21-2017	Number of Provider Agencies Returned Contracts	Number of Newly Contracted Provider Agencies
<b>Provider Agencies</b>	<b>22</b>	<b>18</b>	<b>5</b>	<b>1</b>

**PROGRAMS CLOSED FROM 7-1-2015 TO 2-21-2017**

Provider Agency	Program	Number of Beds	Gender	Location
<b>Community Works</b> <b>CLOSED 9-10-15</b>	Lithia Springs - Males	10	Males	Ashland
	Lithia Springs - Females	11	Females	Ashland
	Lithia Springs - Proctor	4	Males/Females	Ashland
<b>NORCOR TOOLS Program</b> <b>CLOSED 10-31-2015</b>		16	Males	The Dalles
Provider Agency	Program	Number of Beds	Gender	Location
<b>Catholic Community Services</b> <b>CLOSED 1-31-2016</b>	Cavazos Center	10	Males	Salem
	Youth and Family Services	16	Males/Females	Salem
	Rainbow Family Services	7	Males/Females	McMinnaville
<b>Youth Guidance Association</b> <b>CLOSED 6-30-2015</b>	Son Village	16	Males	Welches
	Charis Ridge	9	Males	Troutdale
<b>Eastern Oregon Academy</b> <b>CLOSED 11-10-2016</b>		7	Males	Burns
		5	Males	Burns

**PROGRAMS WITH ADDED BEDS FROM 7-1-2015 TO 2-21-2017**

Provider Agency	Program	Number of Beds Added	Gender	Location
<b>Douglas County</b>	Touchstone	13	Males/Females	Roseburg
Provider Agency	Program	Number of Beds Added	Gender	Location
<b>J Bar J Youth Services</b>	Boys Ranch	4	Males	Bend
	J-5	24	Males	Bend
Janus	Annex 2	3	Males	Portland
	Rivera House (Not open - Still in contracting phase)	9	All	Portland
Looking Glass	Pathway Girls	5	Females	Eugene
Northwest Youth Discovery		9	Females	Bend
Klamath County	Youth Inspiration Program	9	Females	Klamath Falls

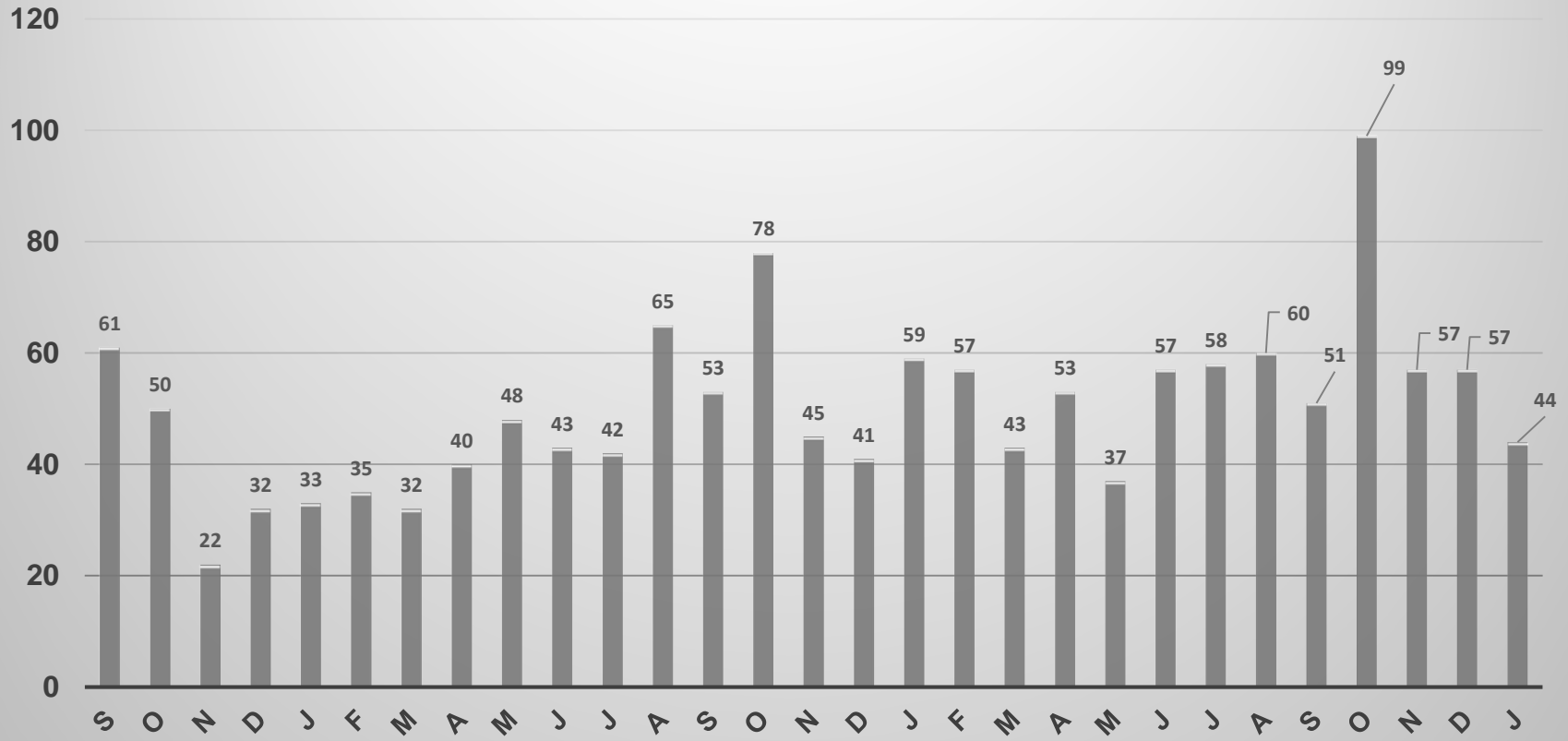
Oregon Youth Authority

10 Year Plan Projects 2015-2021 HB5006 - Article XI-BONDS, \$49,019,435

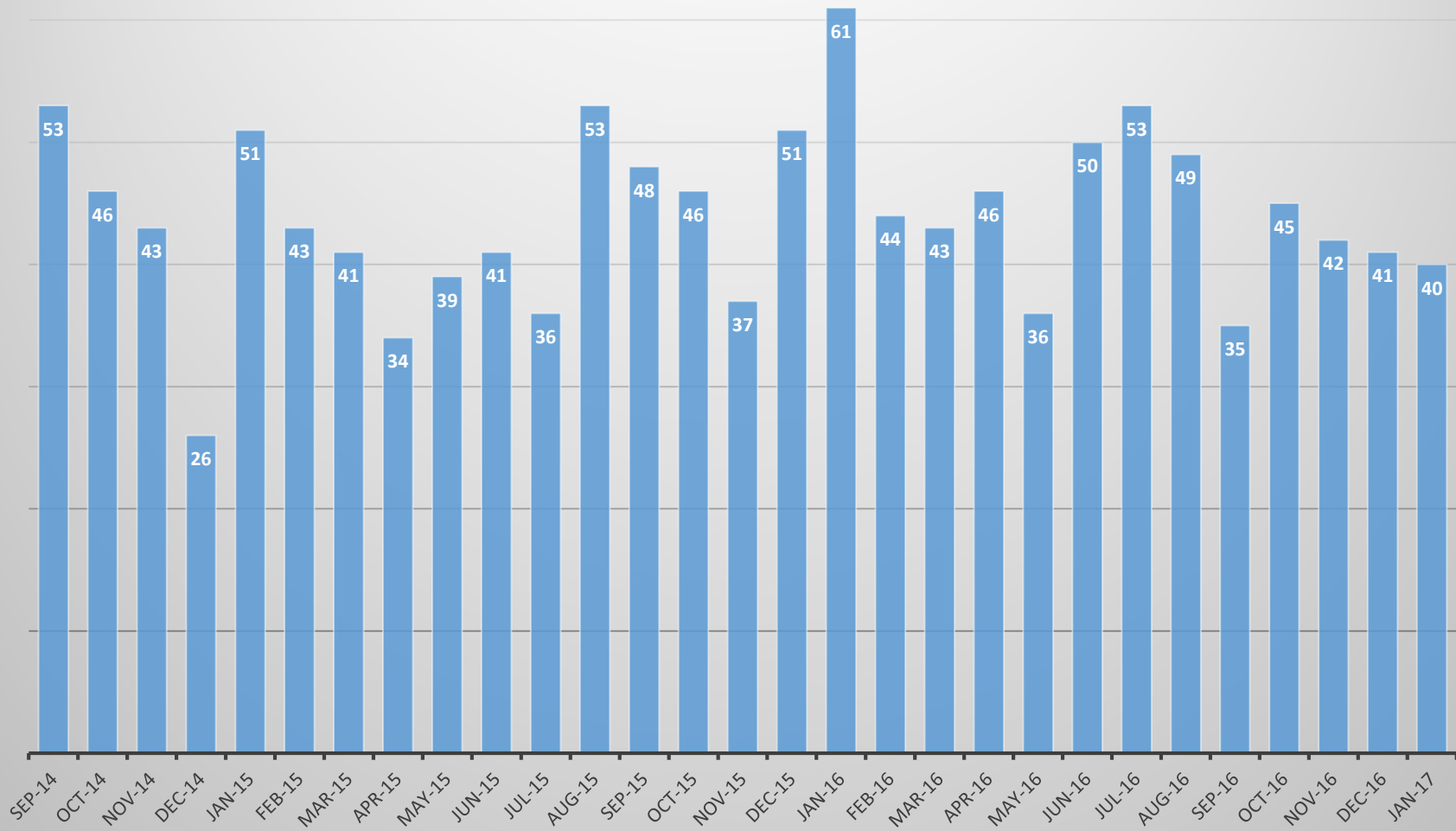
	<i>Spent</i>	<i>Committed</i>	<i>Planned</i>	TOTAL
Rogue Valley Youth Correctional Facility Improvements (9,880,000)	\$2,449,256	\$7,430,744	\$0	\$9,880,000
MacLaren Youth Correctional Facility Improvements (\$30,934,000)	\$18,822,933	\$12,111,067	\$0	\$30,934,000
OYA CCTV/Electronic Security Improvements (\$1,147,435)	\$119,037	\$750,970	\$277,428	\$1,147,435
Regional Deferred Maintenance & Capital Improvements (\$7,058,000)	\$1,486,400	\$542,771	\$5,028,829	\$7,058,000
<b>TOTAL</b>	<b>\$22,877,626</b>	<b>\$20,835,552</b>	<b>\$5,306,257</b>	<b>\$49,019,435</b>

The planned work, that has not been started or committed, includes deferred maintenance projects like HVAC system replacement at Oak Creek, HVAC replacement at Camp Riverbend, and roof replacements. Capital improvements include replacing windows in regional facility dormitories and construction of the Eastern Oregon vocational education shop.

### Facility-Wide Hands on Incidents Sept 2014-Present

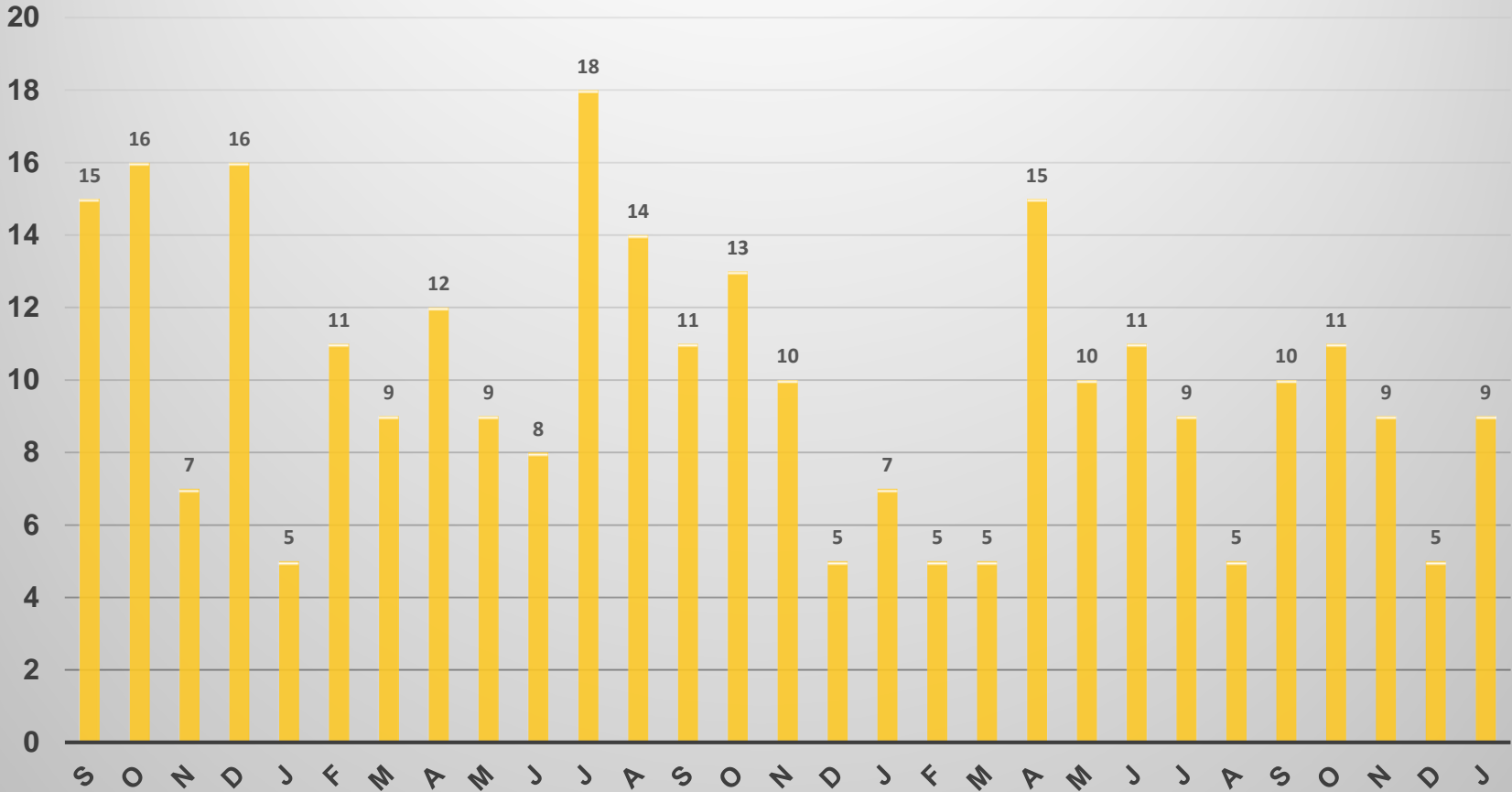


## Facility-Wide - Youth on Youth Violence September 2014- Present





### Facility-Wide Youth on Staff Assault September 2014- Present



## Use of Isolation

