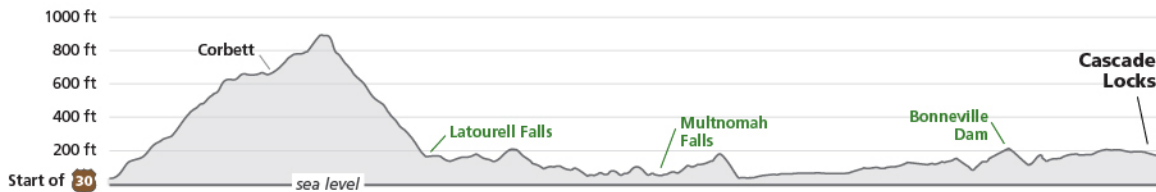
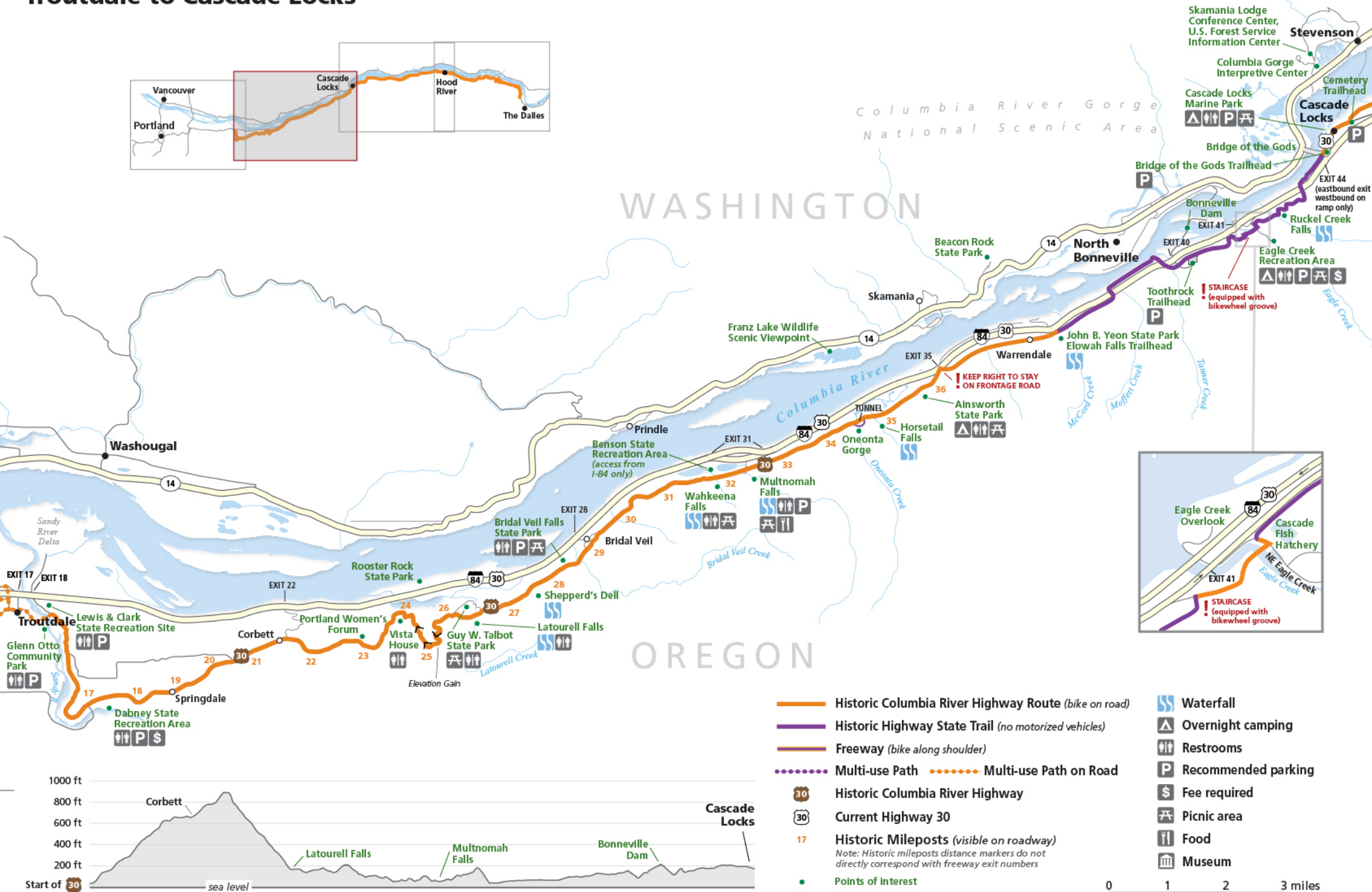
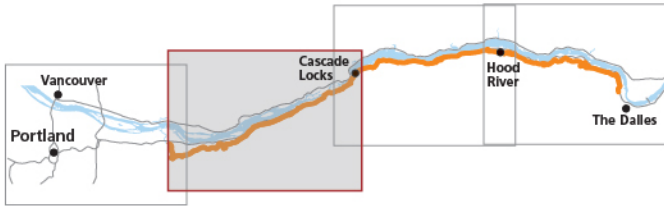


Historic Columbia River Highway Bike Map

Troutdale to Cascade Locks



- Historic Columbia River Highway Route (*bike on road*)
- Historic Highway State Trail (*no motorized vehicles*)
- Freeway (*bike along shoulder*)
- Multi-use Path ••••• Multi-use Path on Road
- 30 Historic Columbia River Highway
- 30 Current Highway 30
- 17 Historic Mileposts (*visible on roadway*)
Note: Historic mileposts distance markers do not directly correspond with freeway exit numbers
- Points of interest
- SS Waterfall
- A Overnight camping
- ♿ Restrooms
- P Recommended parking
- \$ Fee required
- A Picnic area
- F Food
- M Museum

