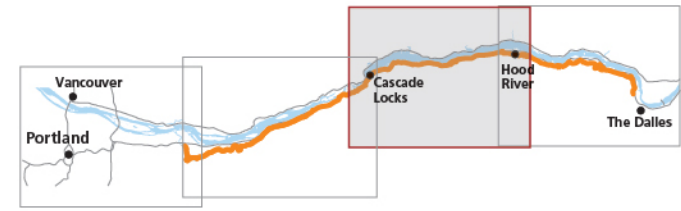
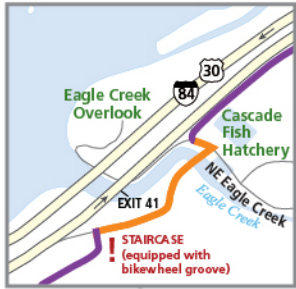


Historic Columbia River Highway Bike Map

Cascade Locks to Hood River

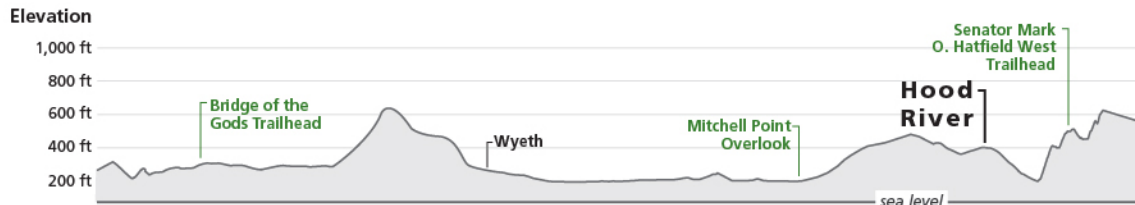


Columbia River Gorge
National Scenic Area

WASHINGTON

OREGON

Columbia River Gorge
National Scenic Area



- Historic Columbia River Highway Route (bike on road)
- Historic Highway State Trail (no motorized vehicles)
- Freeway (bike along shoulder)
- Multi-use Path
- Multi-use Path on Road
- MAX Light Rail (color indicates route)
- MAX Stop
- Historic Columbia River Highway
- Current Highway 30
- Historic Mileposts (visible on roadway)
Note: Historic mileposts distance markers do not directly correspond with freeway exit numbers
- Points of Interest
- Waterfall
- Overnight camping
- Restrooms
- Recommended parking
- Fee required
- Picnic area
- Food
- Museum

