



Institute for Natural Resources



OSU | PSU | UO

*Informing natural resource decision making through
integrated knowledge and information*

Lisa Gaines, Director
Janine Salwasser, Oregon Explorer Program Lead

Institute for Natural Resources

Informing natural resource decision making through integrated knowledge and information.

Strategic Goals

Goal 1

Increase the ability of others to efficiently and effectively deliver environmental and resource outcomes.

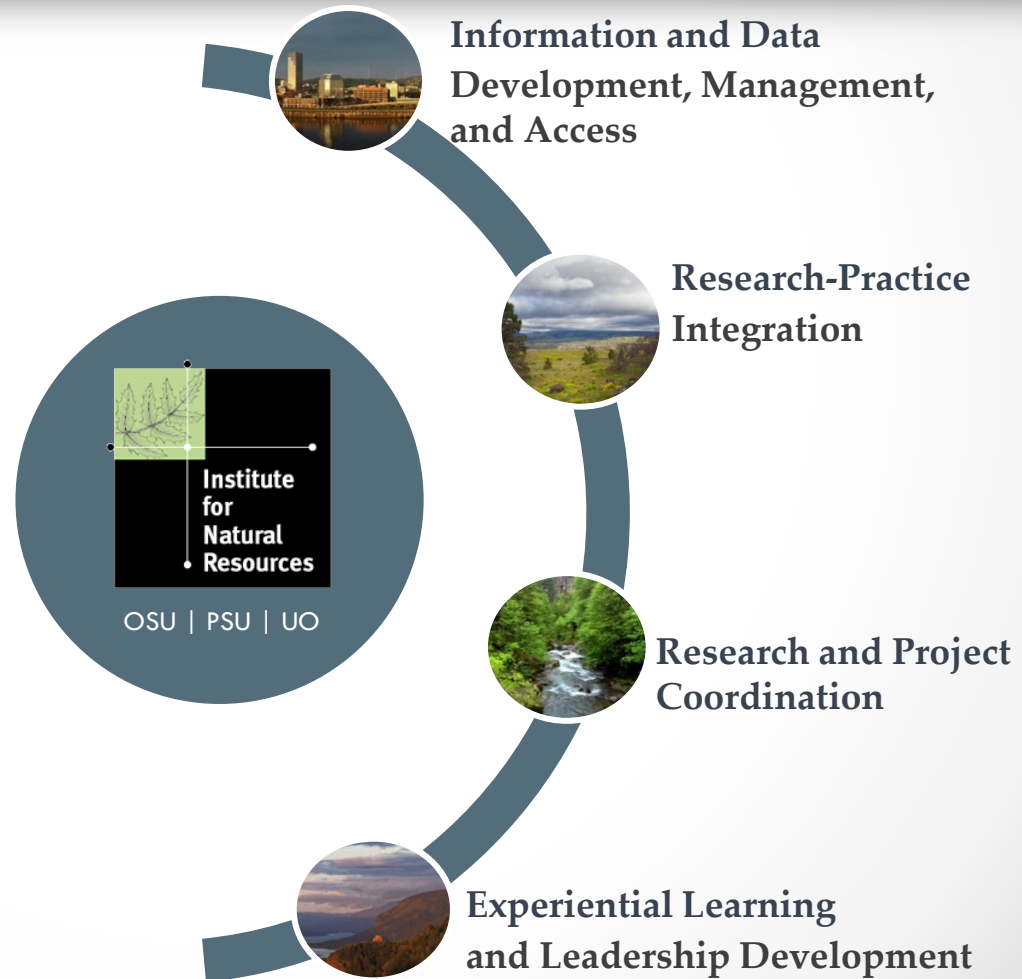
Goal 2

Extend the reach of integrated knowledge and information to inform natural resource decision making.

Goal 3

Enhance the relevance and delivery of INR's distinctive suite of services and products.

oregonstate.edu/inr





Central access to information for natural resource decision making in Oregon and the West since 2007.

15 Explorer Sites

Newest portal

Western Landscape Explorer

Data portals

Imagery Explorer
Oregon Spatial Data Library

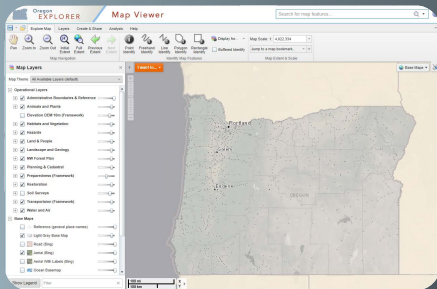
Location portals

Deschutes Basin Explorer
Lakes Basin Explorer
North Coast Explorer
Umpqua Basin Explorer
Willamette Basin Explorer

Topic portals

Oregon Farm Explorer
Oregon Hazards Explorer
Land Use Explorer
Rural Communities Explorer
Oregon Wetlands Explorer
Oregon Wildfire Risk Explorer
Oregon Wildlife Explorer


Tools



Data



Stories



Resources

ADDITIONAL RESOURCES

- Biodiversity Partnership**
The Biodiversity Partnership website is a Defenders of Wildlife initiative dedicated to promoting and supporting regional and statewide strategies to conserve biodiversity. The initiative has its roots in the Oregon Biodiversity Project, a collaborative effort begun in the mid-1990s that resulted in one of the nation's first statewide biodiversity assessments.
- Conservation Online**
ConservationOnline is a meeting place for the conservation community, open to anyone who wants to find or share information relevant to conservation science and practice.
- EBM Tools Network**
The EBM Tools Network is an alliance of EBM tool developers, practitioners, and training providers to develop and support software tools for ecosystem-based management (EBM) in coastal and marine environments, including coastal watersheds and the Great Lakes region.
- Ecotopia, Oregon Public Brokerage**
Oregon Public Brokerage's news and insight on the most pressing environmental issues.
- EPA Surf Your Watershed**
The EPA's Surf Your Watershed service can help you locate, use, and share environmental information about your state and watershed.
- Fishing - Software and Learning Systems for fish passage through culverts**
Procedural Fish Crossing, this software is intended to assist engineers, hydrologists, and fish biologists in the evaluation and design of culverts for fish passage. It is free and available for download.
- Greenbelt Lays Dual**
The Greenbelt Lays Trust is a non-profit organization whose goal is to enhance and protect the open space amenities essential to preserving quality of life in the mid-Willamette Valley.

www.oregonexplorer.info

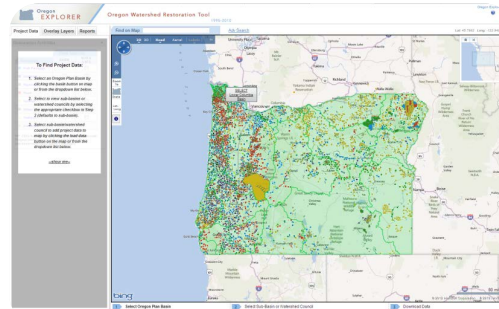
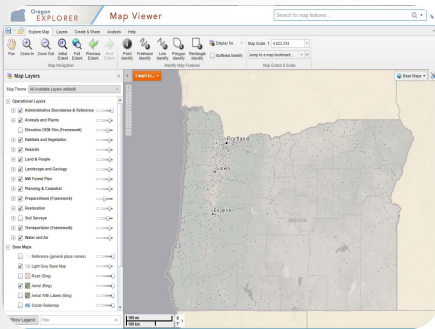
Oregon Explorer Tools

General Mapping Tool

Thematic Mapping Tools

Reporting Tools

Data Tools



1. OE Map Viewer

1. Watershed Restoration Tool
2. Hazards Reporter
3. M37/M49 Map Viewers
4. Oregon Rapid Wetland Assessment Protocol
5. Wetland Prescreening Tool
6. Wetland Restoration Tool
7. Century Farm & Ranch Viewer
8. Farmers' Market Finder
9. Western Landscapes Map Viewer

1. Community Reporter Tool
2. Oregon Watershed Restoration Reports
3. Watershed Restoration Project Reports

1. Oregon Spatial Data Library
2. Imagery Extraction Tool