


# Powerlines at Christmas Valley Site 41A33



**Power Substations**

- BPA Powerline 230 KV
- BPA Powerlines 115 KVA
- Mid State Electric Powerlines 115 KVA
- ▨ Radar Site Area
- OMD Property
- Major Roads
- citylim\_2007




Address:  
Christmas Valley, OR

1 inch = 2 miles



T:26&27S R:20E Sec. 6,30,31,32  
NAD 83 HARN State Plane OR S  
Projection: Lambert Conformal Conic  
Nov. 18, 2010, AGI KH

No warranty is made by the Oregon Military Department as to the accuracy, reliability, or completeness of this document. This map is aggregate use with other data. This map is a "Living document" in that it is intended to change as new data becomes available and are incorporated into the OMD Enterprise GIS database.



# Radar Site



Radar Site Area

• Water\_Tank

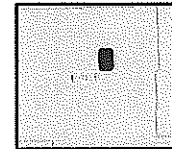
--- Fenced\_areas

■ Buildings

▨ Power\_Substation\_areas

■ OMD Property

■ Road Easement Area



Address:  
Christmas Valley, OR

1 inch = 2,000 feet



T.26&27S,R.20E Sec. 6,30,31,32  
NAD 83 HARN State Plane OR S  
Projection: Lambert Conformal Conic  
Aug. 25, 2010 AGI KH

No warranty is made by the Oregon Military  
Department as to the accuracy, reliability, or